04/13/2000

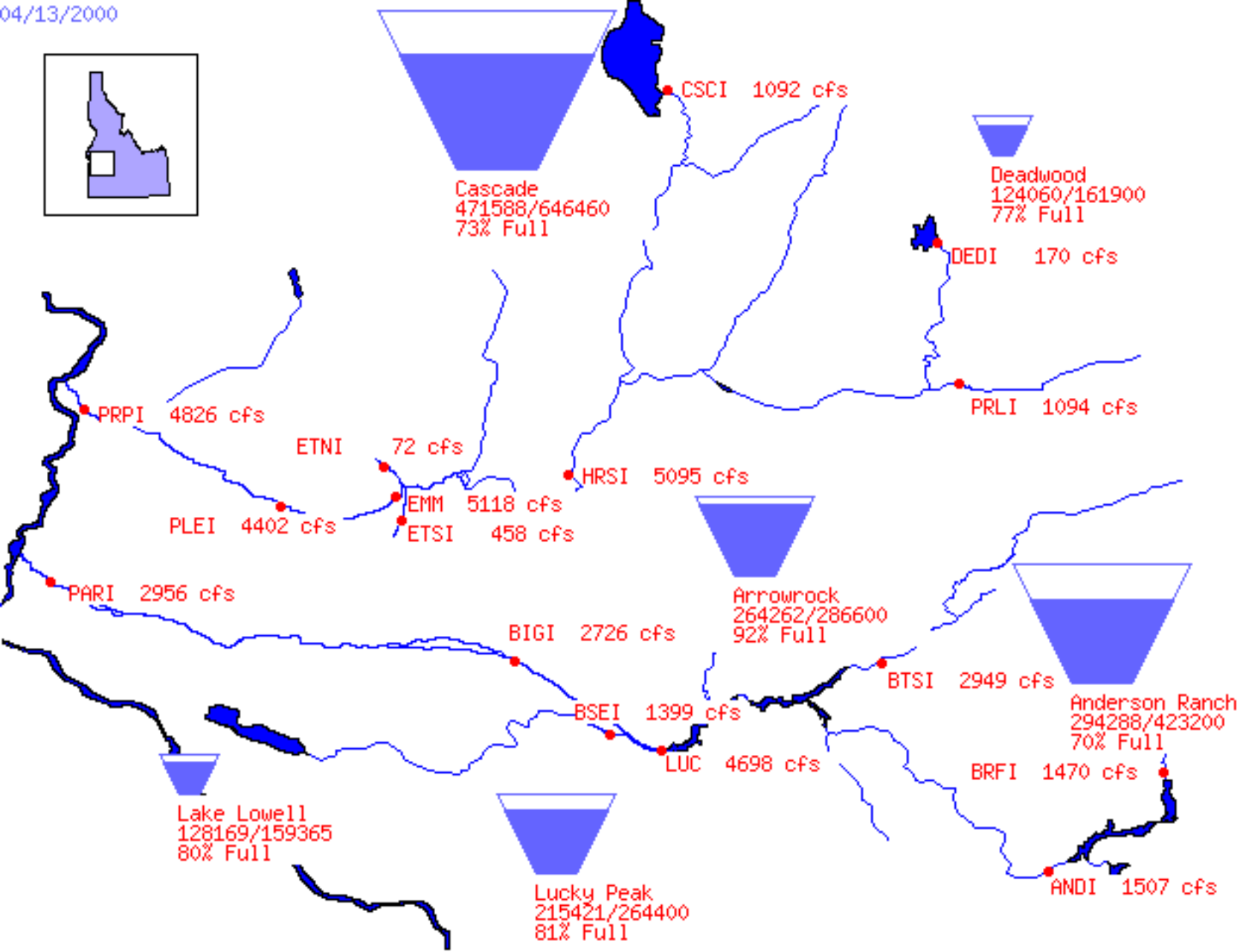
CSCI 1092 cfs
Cascade
471588/646460
73% Full
Deadwood
124060/161900
77% Full
DEDI 170 cfs
PRLI 1094 cfs
PRPI 4826 cfs
ETNI 72 cfs
HRSI 5095 cfs
EMM 5118 cfs
ETSI 458 cfs
PLEI 4402 cfs
PARI 2956 cfs
Arrowrock
264262/286600
92% Full
BIGI 2726 cfs
BTSI 2949 cfs
Anderson Ranch
294288/423200
70% Full
BSEI 1399 cfs
LUC 4698 cfs
BRFI 1470 cfs
Lake Lowell
128169/159365
80% Full
Lucky Peak
215421/264400
81% Full
ANDI 1507 cfs

04/13/2000

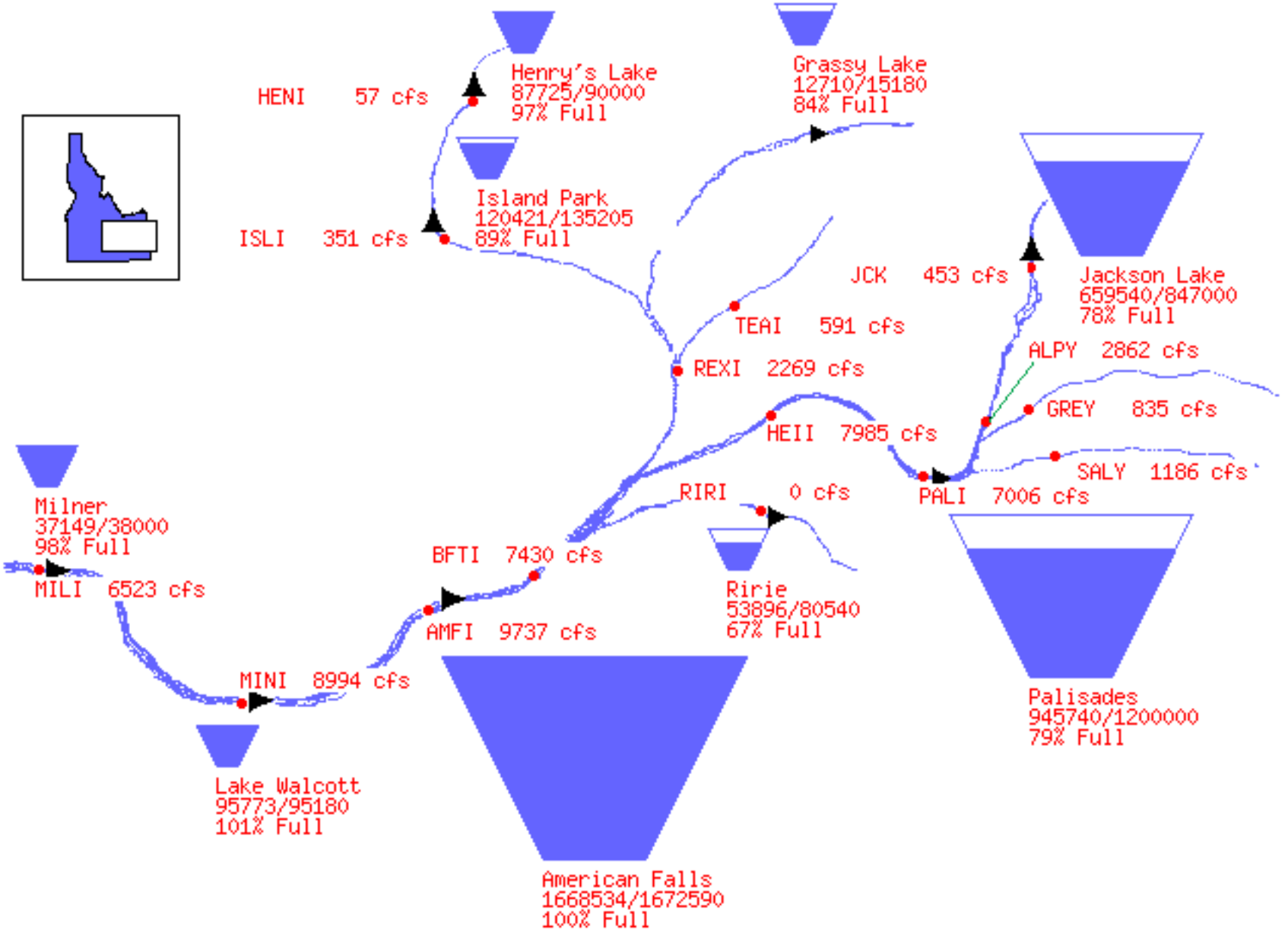
HENI 57 cfs
Henry's Lake
87725/90000
97% Full
Grassy Lake
12710/15180
84% Full
Island Park
120421/135205
89% Full
ISLI 351 cfs
JCK 453 cfs
Jackson Lake
659540/847000
78% Full
TEAI 591 cfs
ALPY 2862 cfs
REXI 2269 cfs
GREY 835 cfs
HEII 7985 cfs
SALY 1186 cfs
RIRI 0 cfs
PALI 7006 cfs
Milner
37149/38000
98% Full
BFTI 7430 cfs
MILI 6523 cfs
Ririe
53896/80540
67% Full
AMFI 9737 cfs
MINI 8994 cfs
Palisades
945740/1200000
79% Full
Lake Walcott
95773/95180
101% Full
American Falls
1668534/1672590
100% Full

04/13/2000

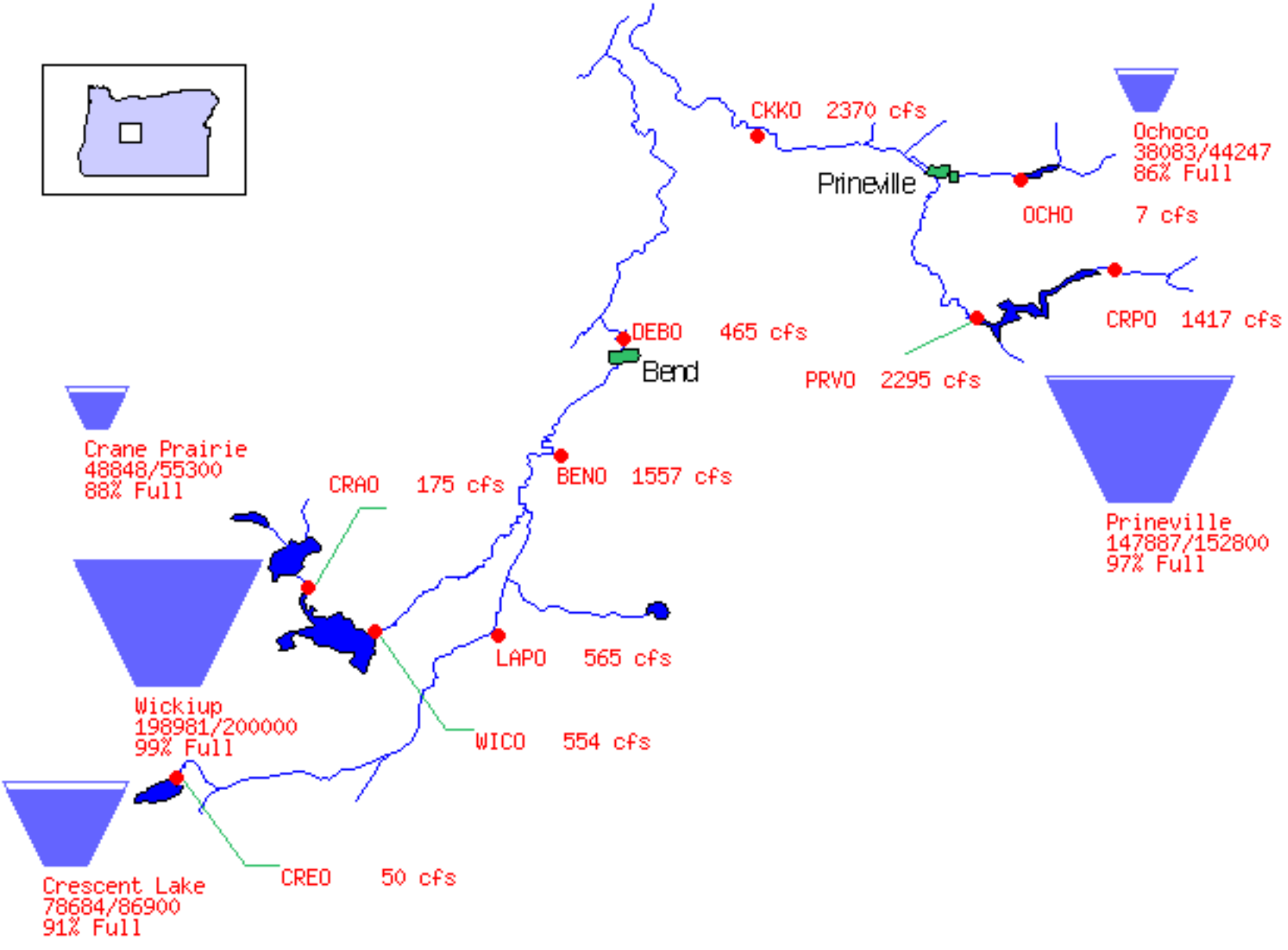
CKKO 2370 cfs
Prineville
Ochoco
38083/44247
86% Full
OCHO 7 cfs
CRPO 1417 cfs
DEBO 465 cfs
Bend
PRVO 2295 cfs
Crane Prairie
48848/55300
88% Full
CRAO 175 cfs
BENO 1557 cfs
Prineville
147887/152800
97% Full
LAPO 565 cfs
Wickiup
198981/200000
99% Full
WICO 554 cfs
CREO 50 cfs
Crescent Lake
78684/86900
91% Full

04/13/2000

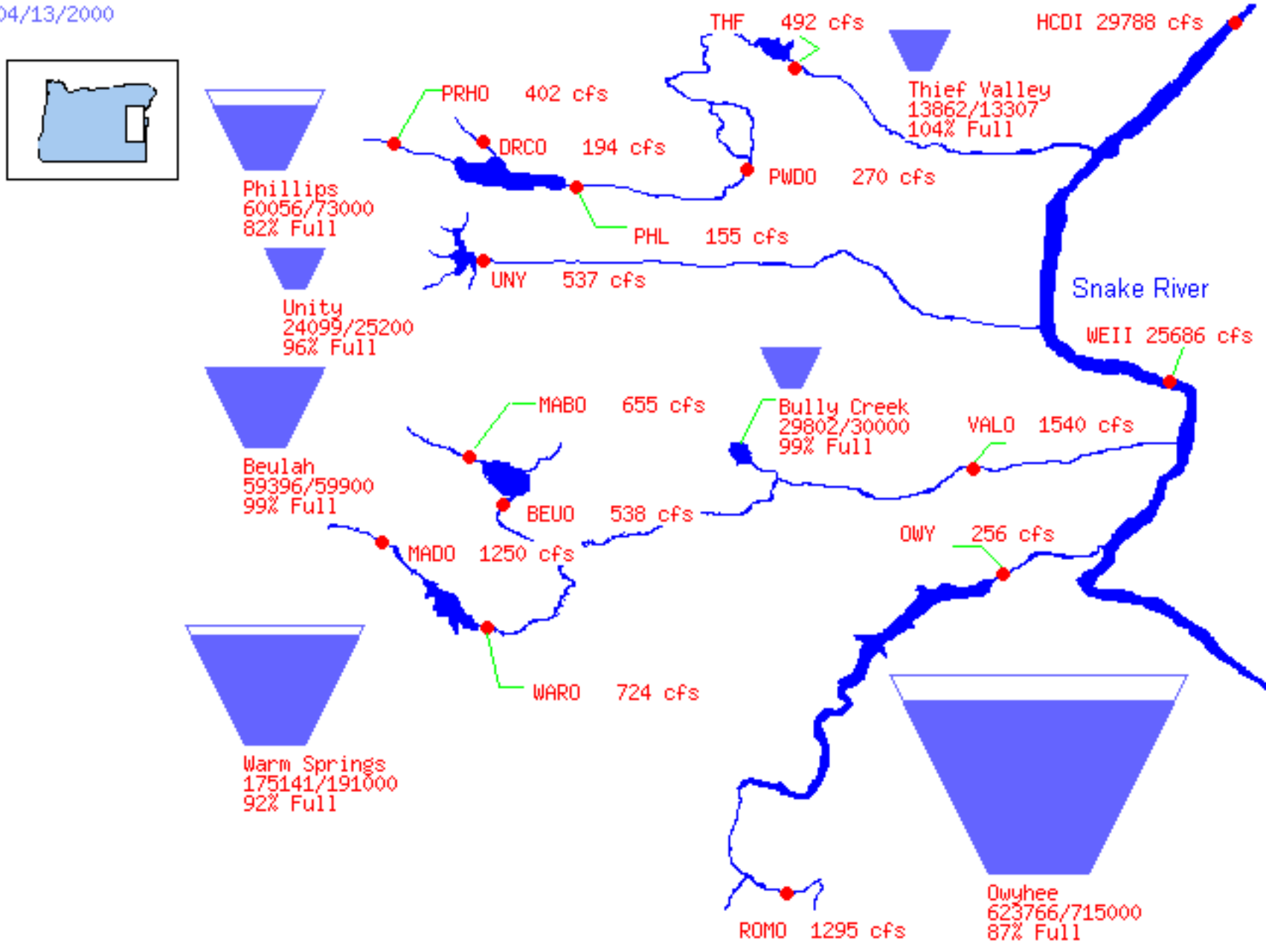
THF 492 cfs
HCDI 29788 cfs
Thief Valley
13862/13307
104% Full
PRHO 402 cfs
DRCO 194 cfs
PWDO 270 cfs
Phillips
60056/73000
82% Full
PHL 155 cfs
UNY 537 cfs
Unity
24099/25200
96% Full
Snake River
WEII 25686 cfs
MABO 655 cfs
Bully Creek
29802/30000
99% Full
VALO 1540 cfs
Beulah
59396/59900
99% Full
BEUO 538 cfs
OWY 256 cfs
MADO 1250 cfs
WARO 724 cfs
Warm Springs
175141/191000
92% Full
Owyhee
623766/715000
87% Full
ROMO 1295 cfs

04/13/2000

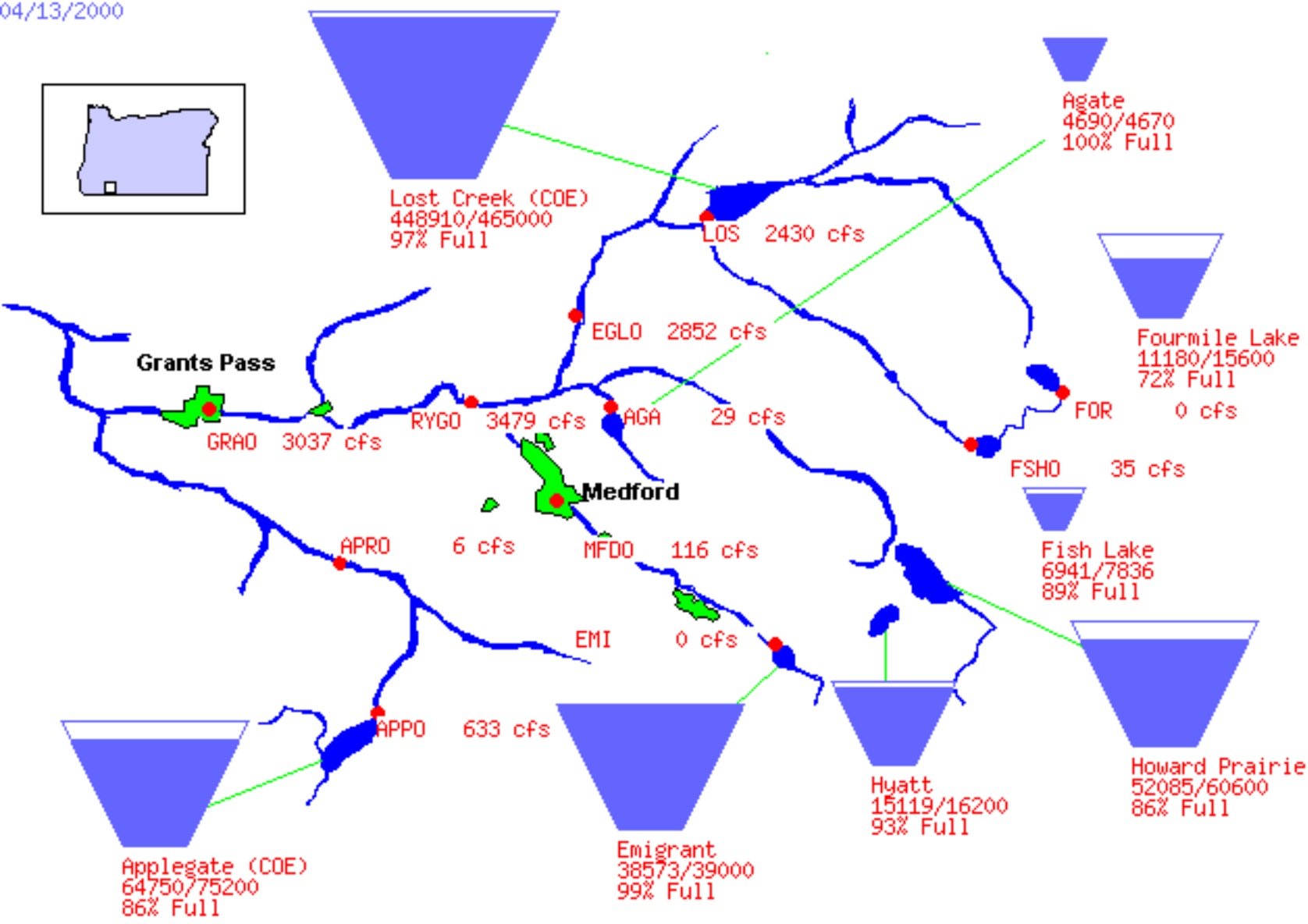
Lost Creek (COE)
448910/465000
97% Full
Agate
4690/4670
100% Full
LOS 2430 cfs
EGLO 2852 cfs
Fourmile Lake
11180/15600
72% Full
Grants Pass
GRAO 3037 cfs
RYGO 3479 cfs
AGA 29 cfs
FOR 0 cfs
FSHO 35 cfs
Medford
Fish Lake
6941/7836
89% Full
APRO 6 cfs
MFDO 116 cfs
EMI 0 cfs
APPO 633 cfs
Howard Prairie
52085/60600
86% Full
Hyatt
15119/16200
93% Full
Emigrant
38573/39000
99% Full
Applegate (COE)
64750/75200
86% Full

04/13/2000

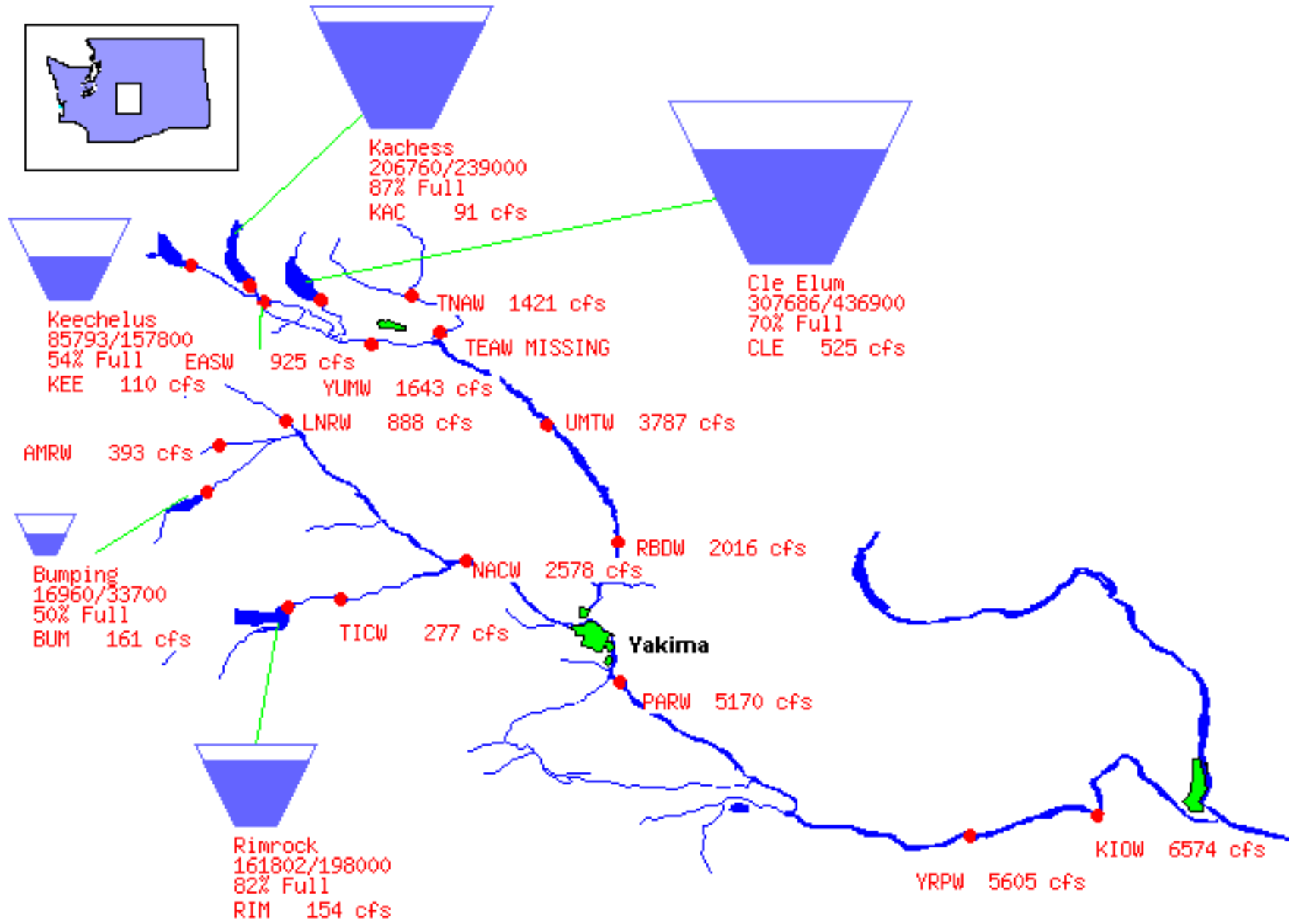
Kachess
206760/239000
87% Full
KAC 91 cfs
Cle Elum
307686/436900
70% Full
CLE 525 cfs
Keechelus
85793/157800
54% Full
KEE 110 cfs
EASW 925 cfs
TNAW 1421 cfs
TEAW MISSING
YUMW 1643 cfs
LNRW 888 cfs
UMTW 3787 cfs
AMRW 393 cfs
Bumping
16960/33700
50% Full
BUM 161 cfs
RBDW 2016 cfs
NACW 2578 cfs
TICW 277 cfs
Yakima
PARW 5170 cfs
Rimrock
161802/198000
82% Full
RIM 154 cfs
KIOW 6574 cfs
YRPW 5605 cfs