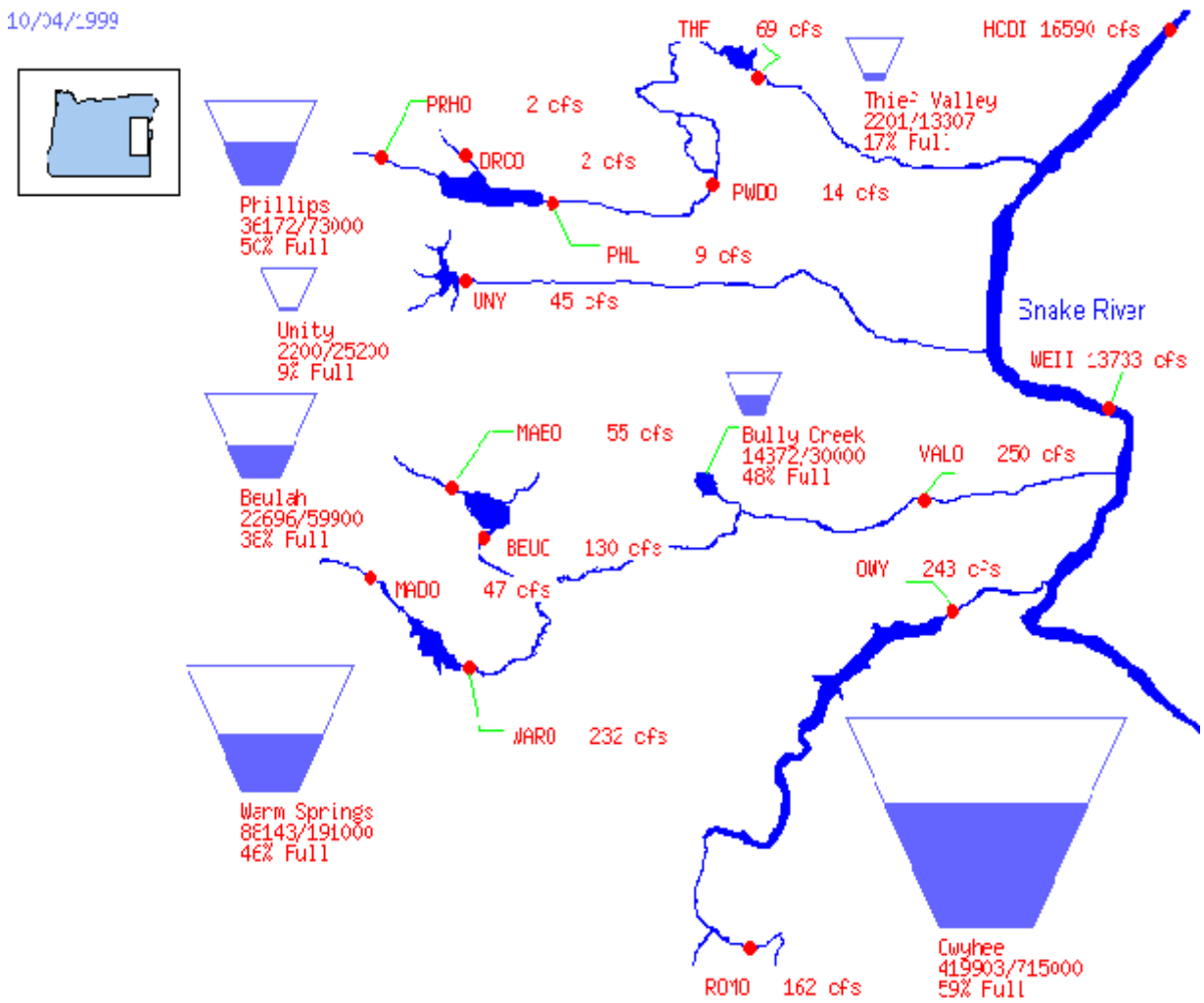
10/04/1999
THF 69 cfs
HCDI 16590 cfs
Thief Valley
2201/13307
17% Full
PRHO 2 cfs
DRCO 2 cfs
PWDO 14 cfs
Prillips
36172/73000
50% Full
PHL 9 cfs
UNY 45 cfs
Unity
2200/25200
9% Full
Snake River
WEIL 13733 cfs
MAEO 55 cfs
Bully Creek
14372/30000
48% Full
VALO 250 cfs
Beulah
22696/59900
38% Full
BEUC 130 cfs
OWY 243 cfs
MADO 47 cfs
WARO 232 cfs
Warm Springs
88143/191000
46% Full
Owyhee
419903/715000
59% Full
ROMO 162 cfs

Enc 4

10/04/1999

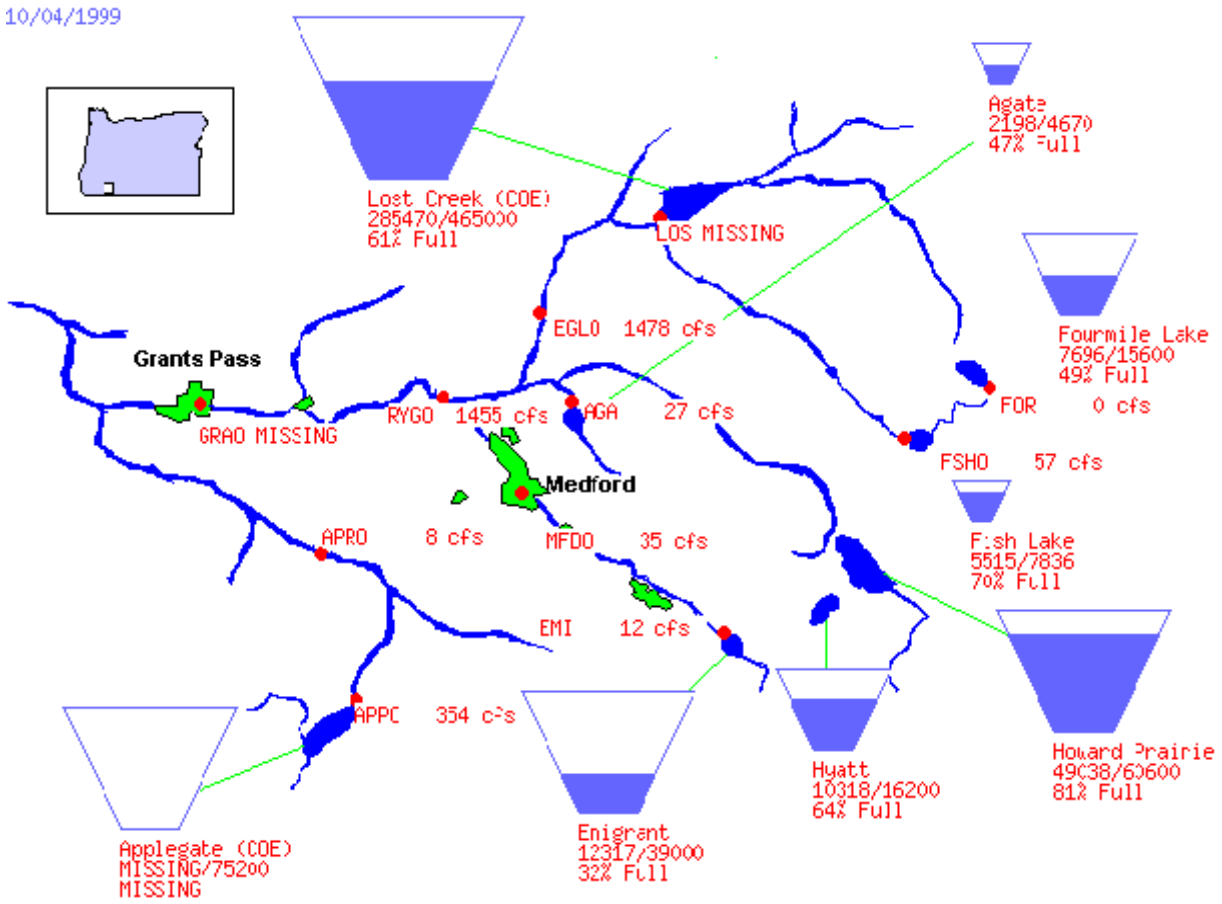
Lost Creek (COE)
285470/465000
61% Full
Agate
2198/4670
47% Full
LOS MISSING
Fourmile Lake
7696/15600
49% Full
EGLO 1478 cfs
Grants Pass
FOR 0 cfs
RVGO 1455 cfs
AGA 27 cfs
GRAO MISSING
FSHO 57 cfs
Medford
Fish Lake
5515/7836
70% Full
APRO 8 cfs
MFDO 35 cfs
EMI 12 cfs
APPC 354 cfs
Howard Prairie
49038/60600
81% Full
Hyatt
10318/16200
64% Full
Applegate (COE)
MISSING/75200
MISSING
Enigrant
12317/39000
32% Full

10/04/1959

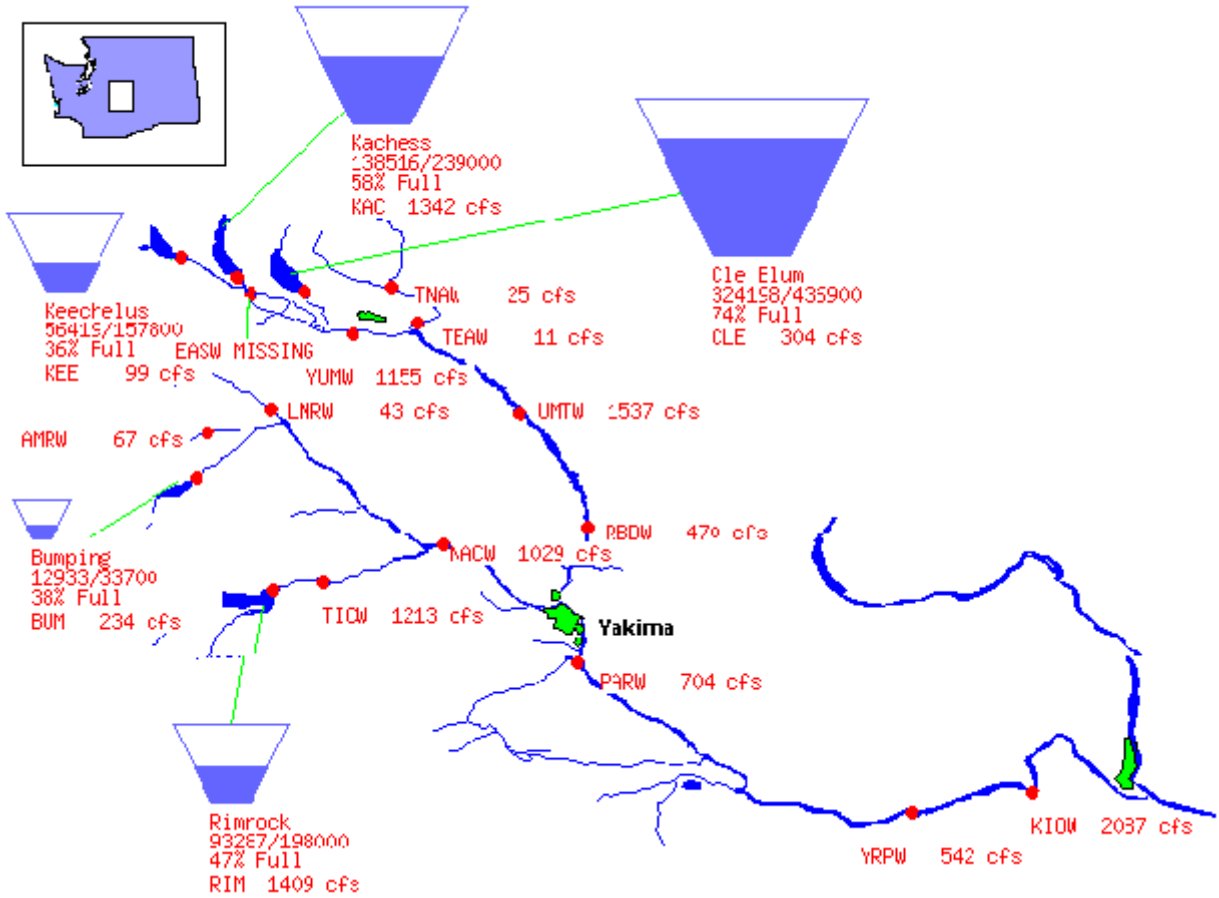
Kachess
138516/239000
58% Full
KAC 1342 cfs
Cle Elum
324198/435900
74% Full
CLE 304 cfs
Keechelus
56419/157800
36% Full
KEE 99 cfs
TNAW 25 cfs
TEAW 11 cfs
EASW MISSING
YUMW 1155 cfs
LNRW 43 cfs
UMTW 1537 cfs
AMRW 67 cfs
PBDW 470 cfs
Bumping
12933/33700
38% Full
BUM 234 cfs
MACW 1029 cfs
TICW 1213 cfs
Yakima
PARW 704 cfs
Rimrock
93287/198000
47% Full
RIM 1409 cfs
KIOW 2037 cfs
YRPW 542 cfs