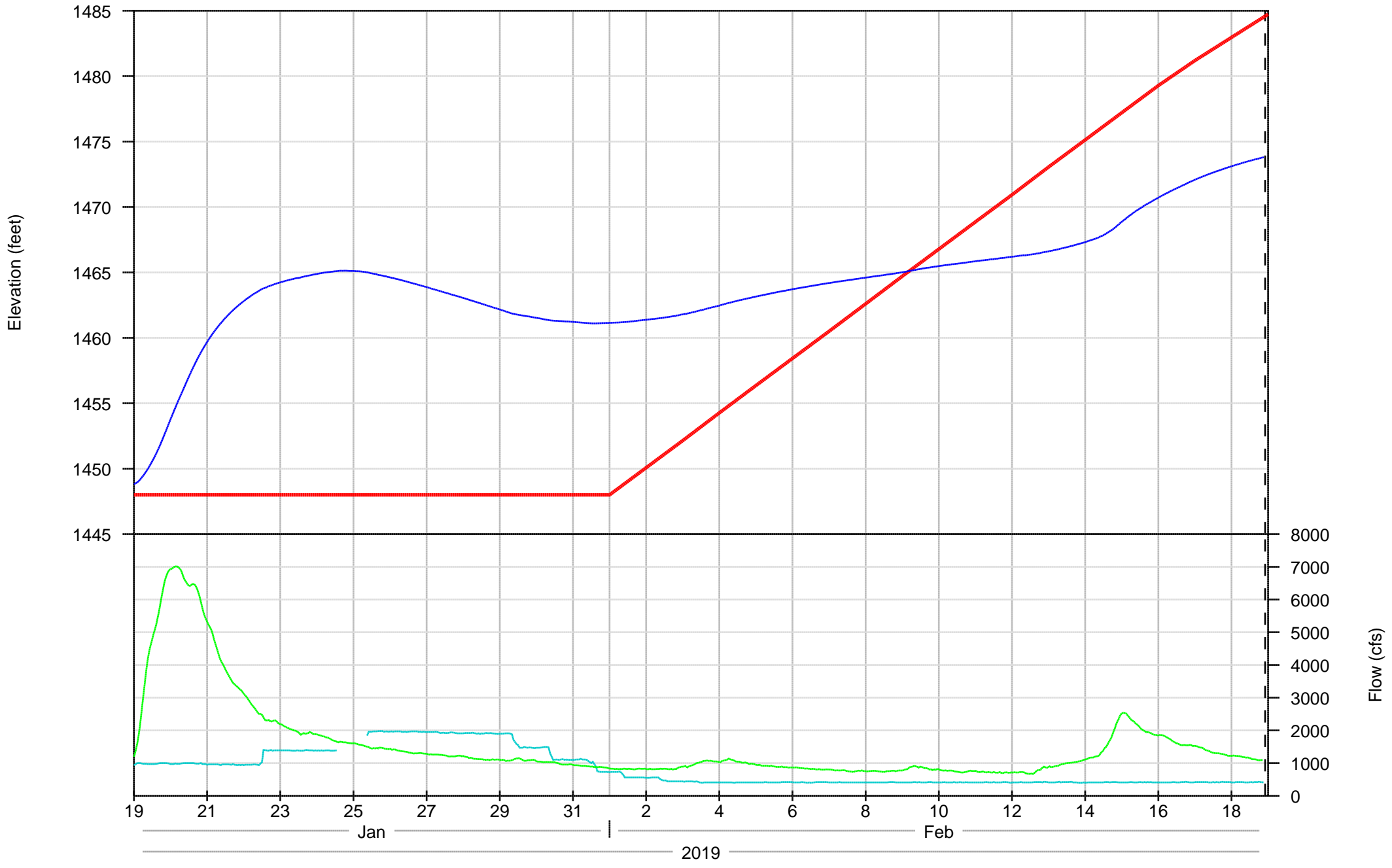


Hills Creek Project Detail - 30 days

- Forebay (inst)
- Water Control Diagram
- Top of Flood Control (1543)
- Top of Conservation (1541)

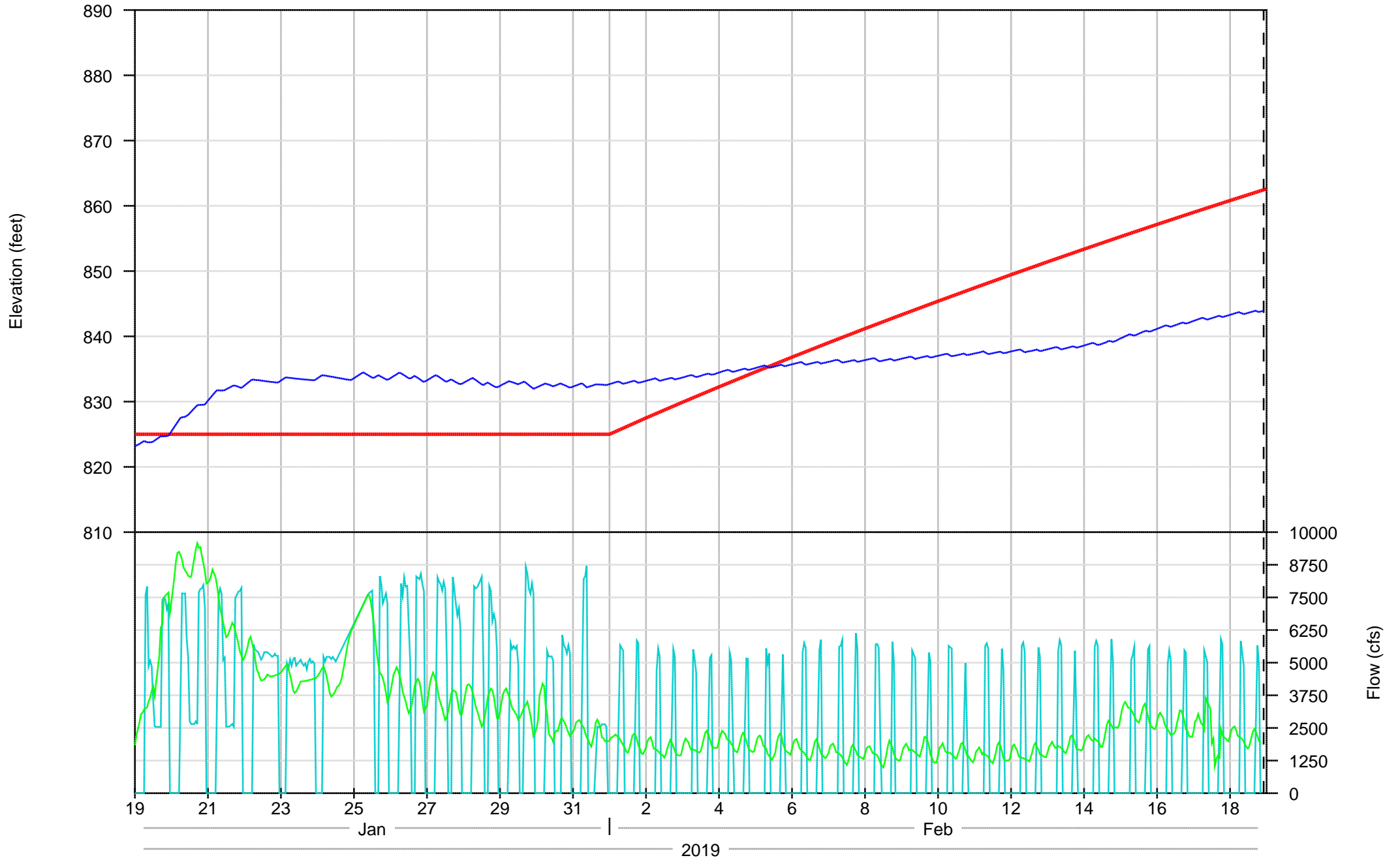
- Inflow (15min)
- Outflow (1hr)



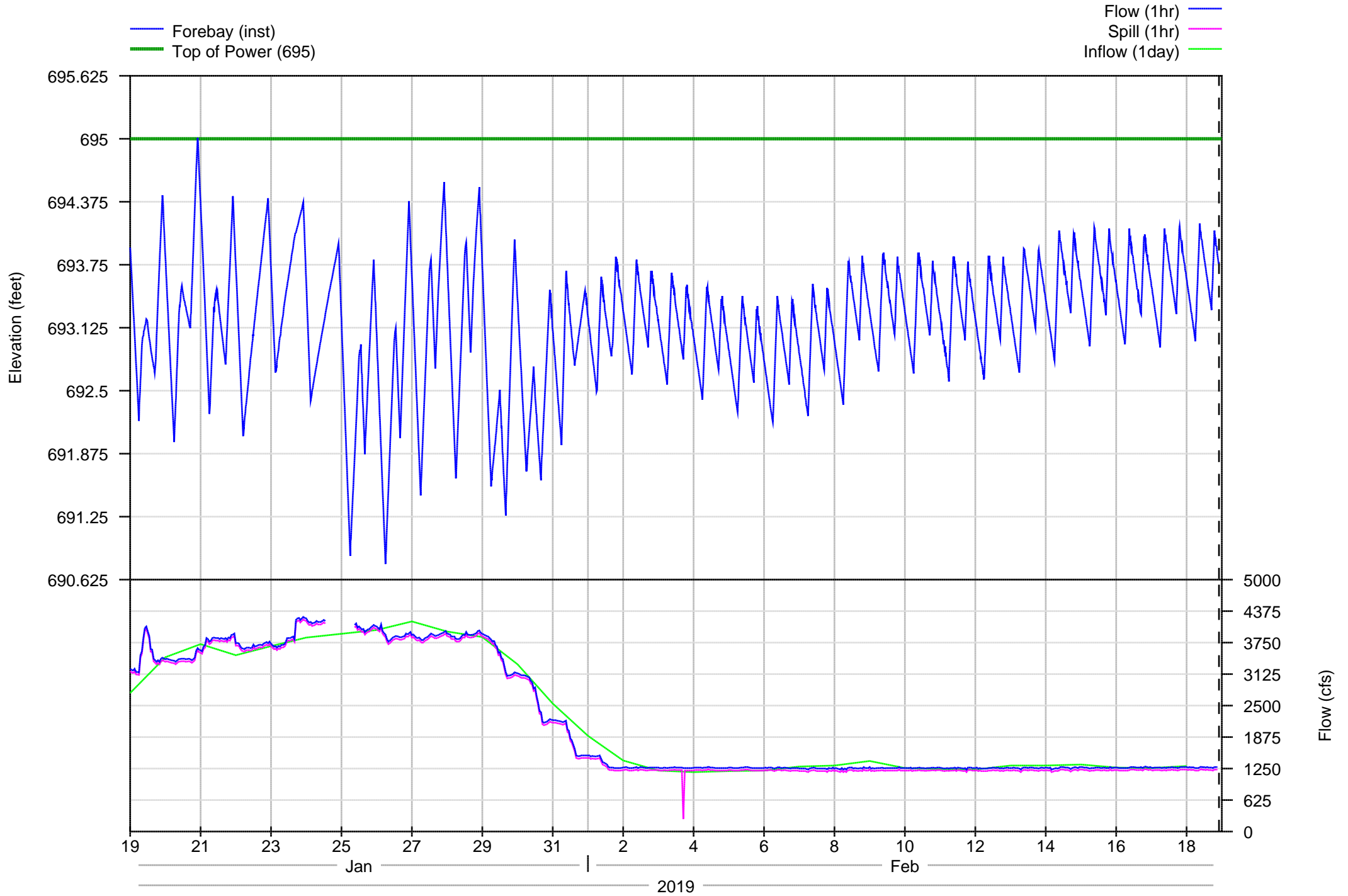
Lookout Point Project Detail - 30 days

- Forebay (inst)
- Water Control Diagram
- Top of Flood Control (929)
- Top of Conservation (926)
- RO Restricted Elevation (900)

- Inflow (1hr)
- Outflow (inst)



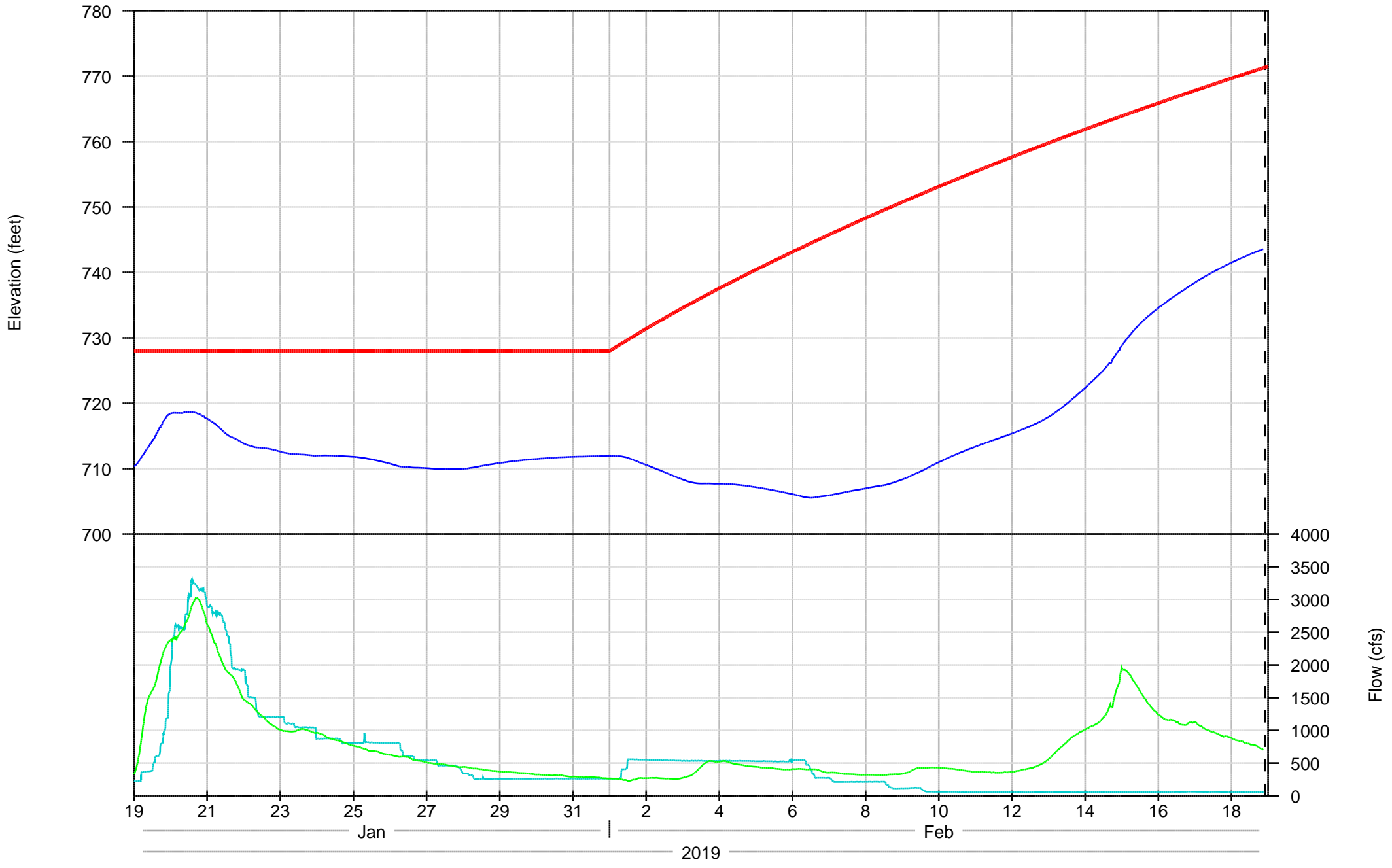
Dexter Detail - 30 days



Fall Creek Project Detail - 30 days

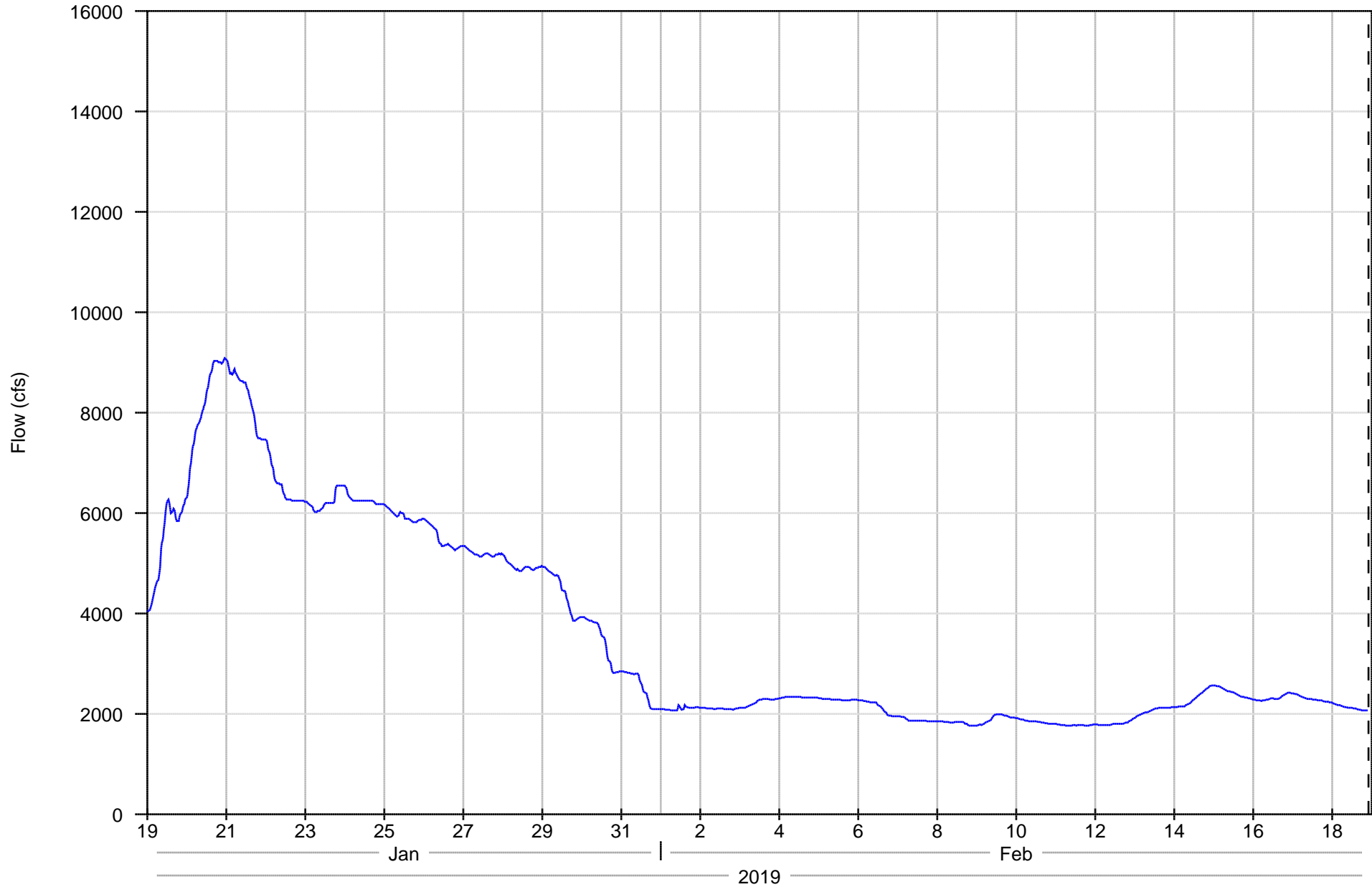
- Forebay (inst)
- Water Control Diagram
- Top of Flood Control (834)
- Top of Conservation (830)

- Inflow (15min)
- Outflow (inst)



Middle Fork Willamette River at Jasper - 30 days

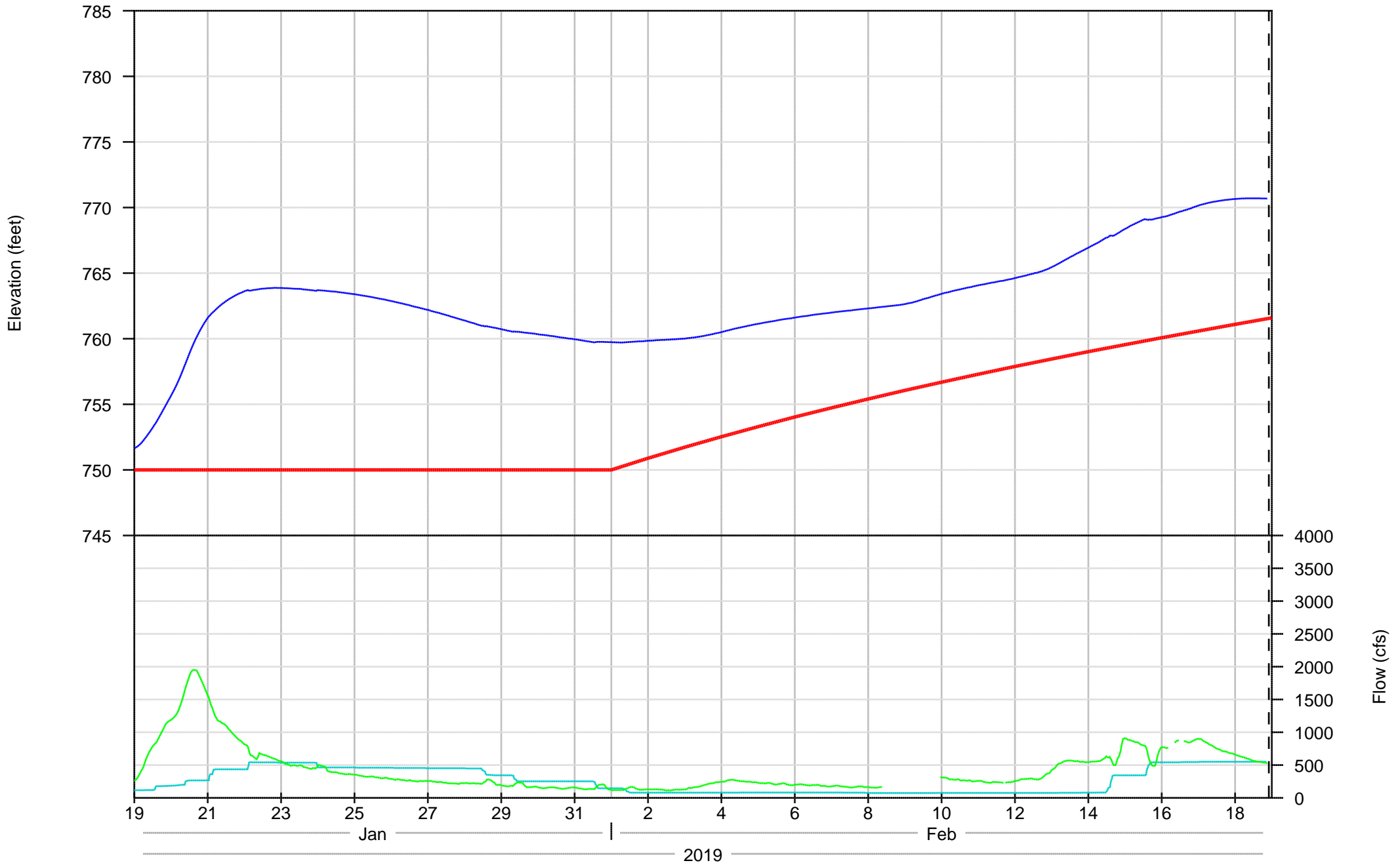
- Flow (inst)
- Bank Full (19500)
- Flood Stage (22300)



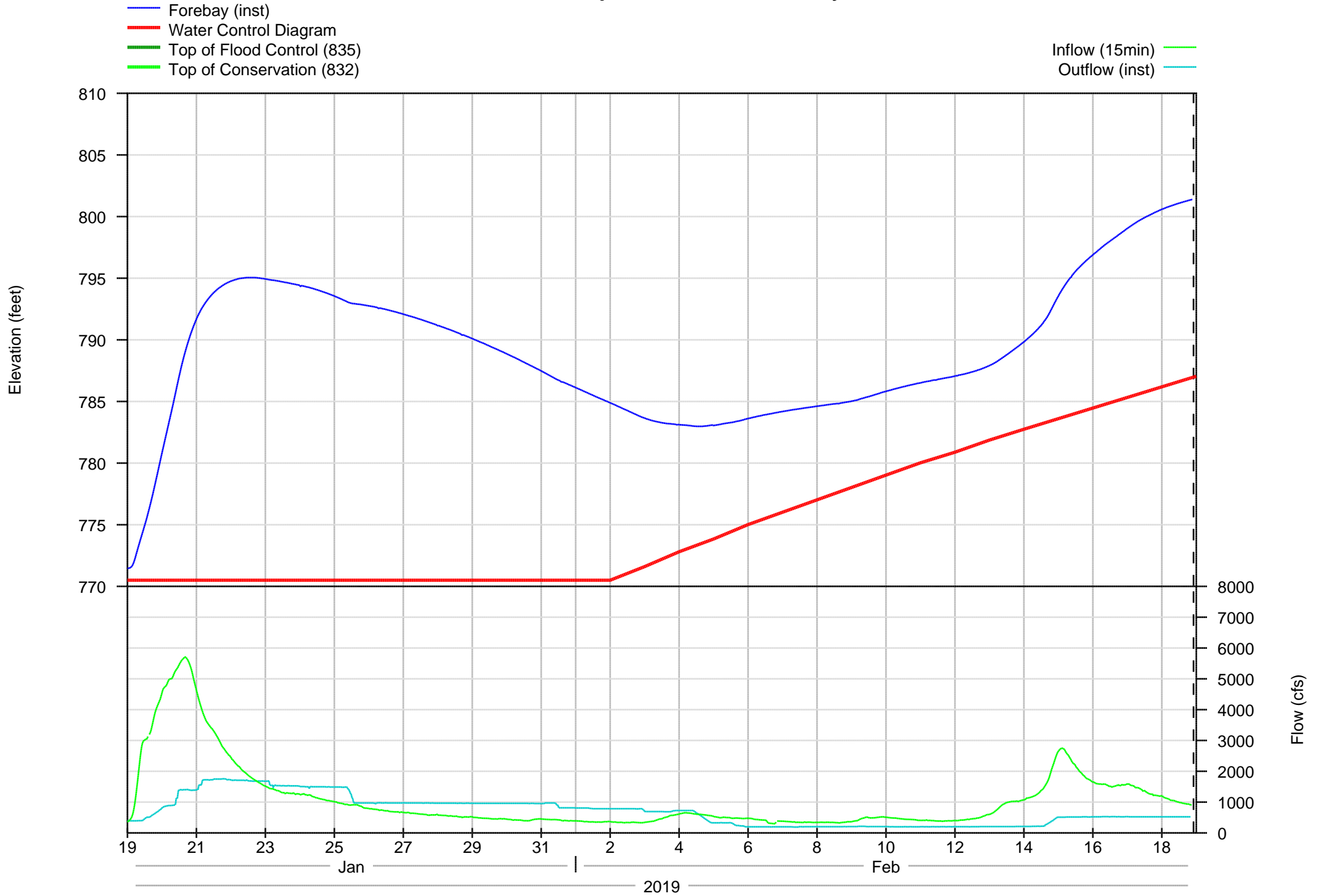
Cottage Grove Project Detail - 30 days

- Forebay (inst)
- Water Control Diagram
- Top of Flood Control (791)
- Top of Conservation (790)

- Inflow (15min)
- Outflow (inst)

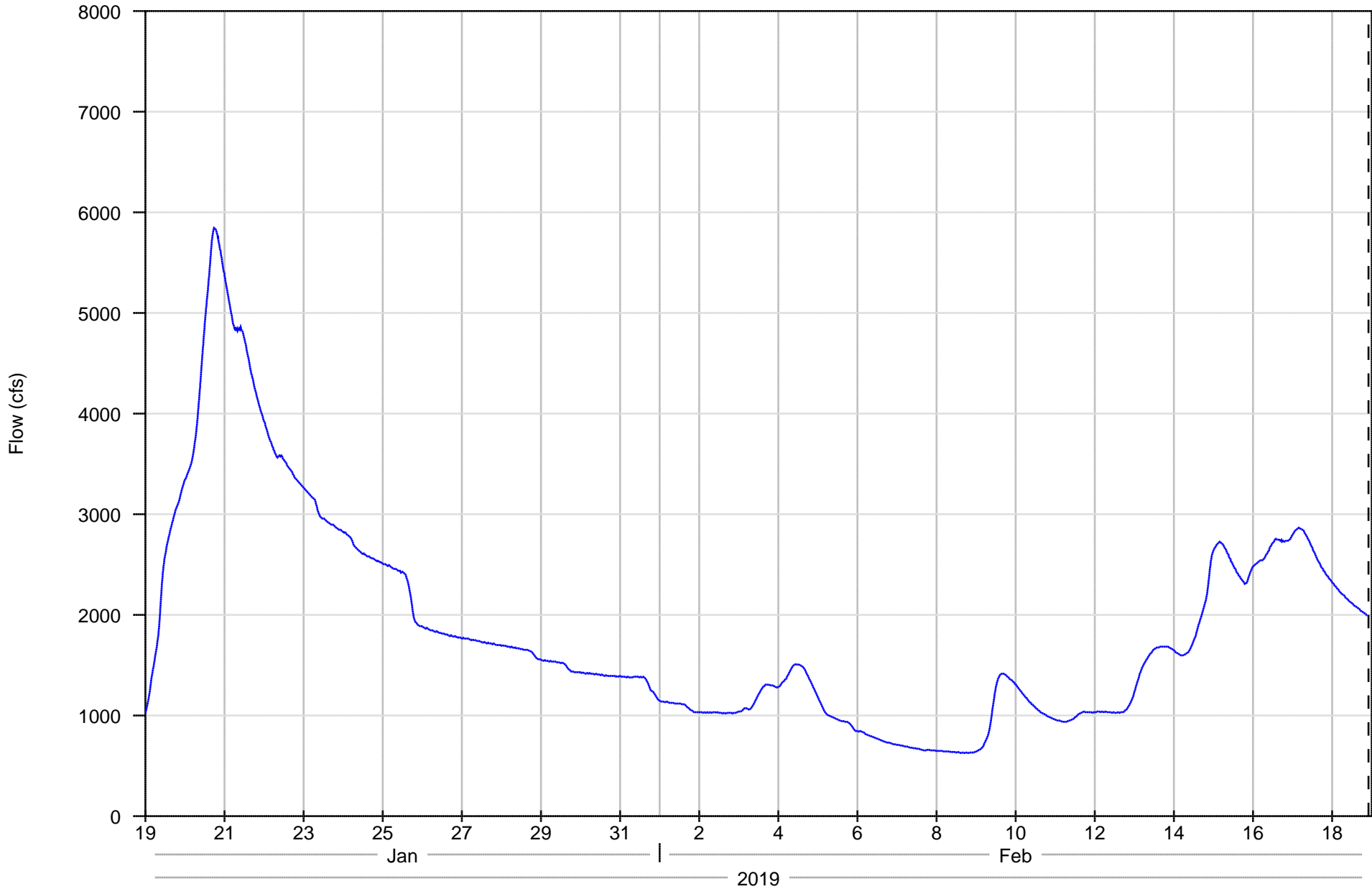


Dorena Project Detail - 30 days



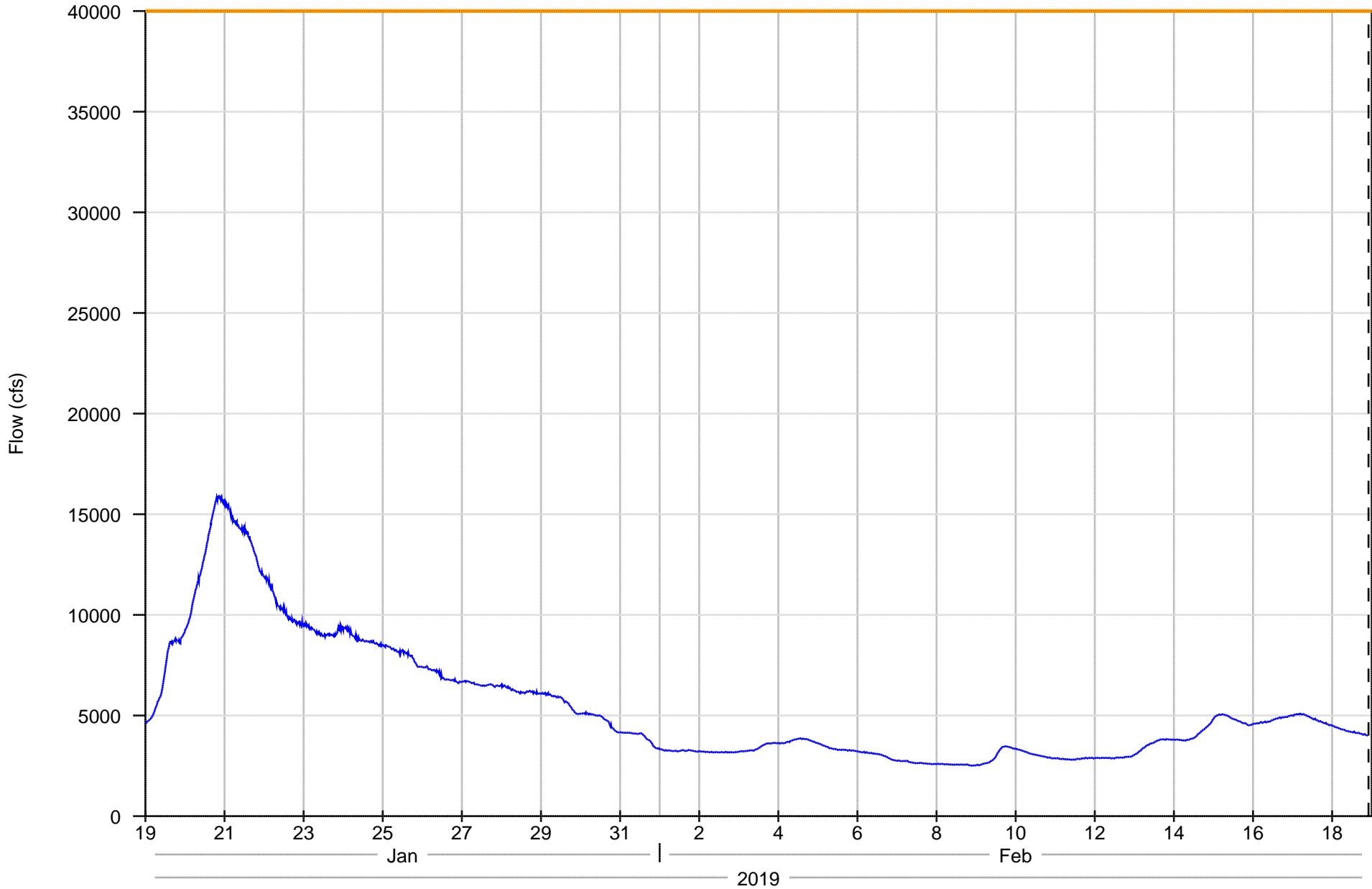
Coast Fork Willamette River near Goshen - 30 days

- Flow (inst)
- Bank Full (12000)
- Flood Stage (15000)

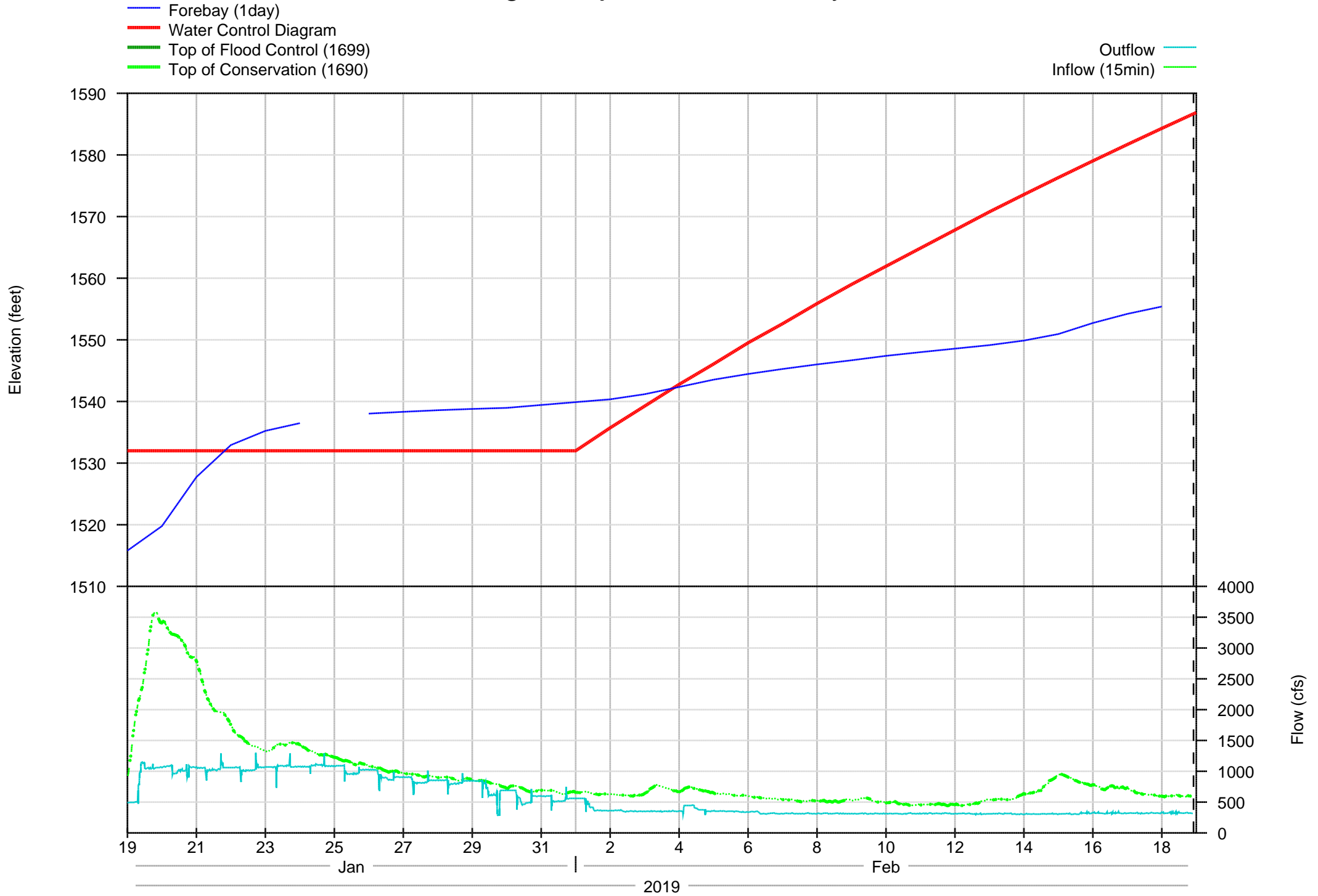


Willamette River at Eugene - 30 days

- Flow (inst)
- Bank Full (40000)
- Flood Stage (52600)
- Major Flood (94300)



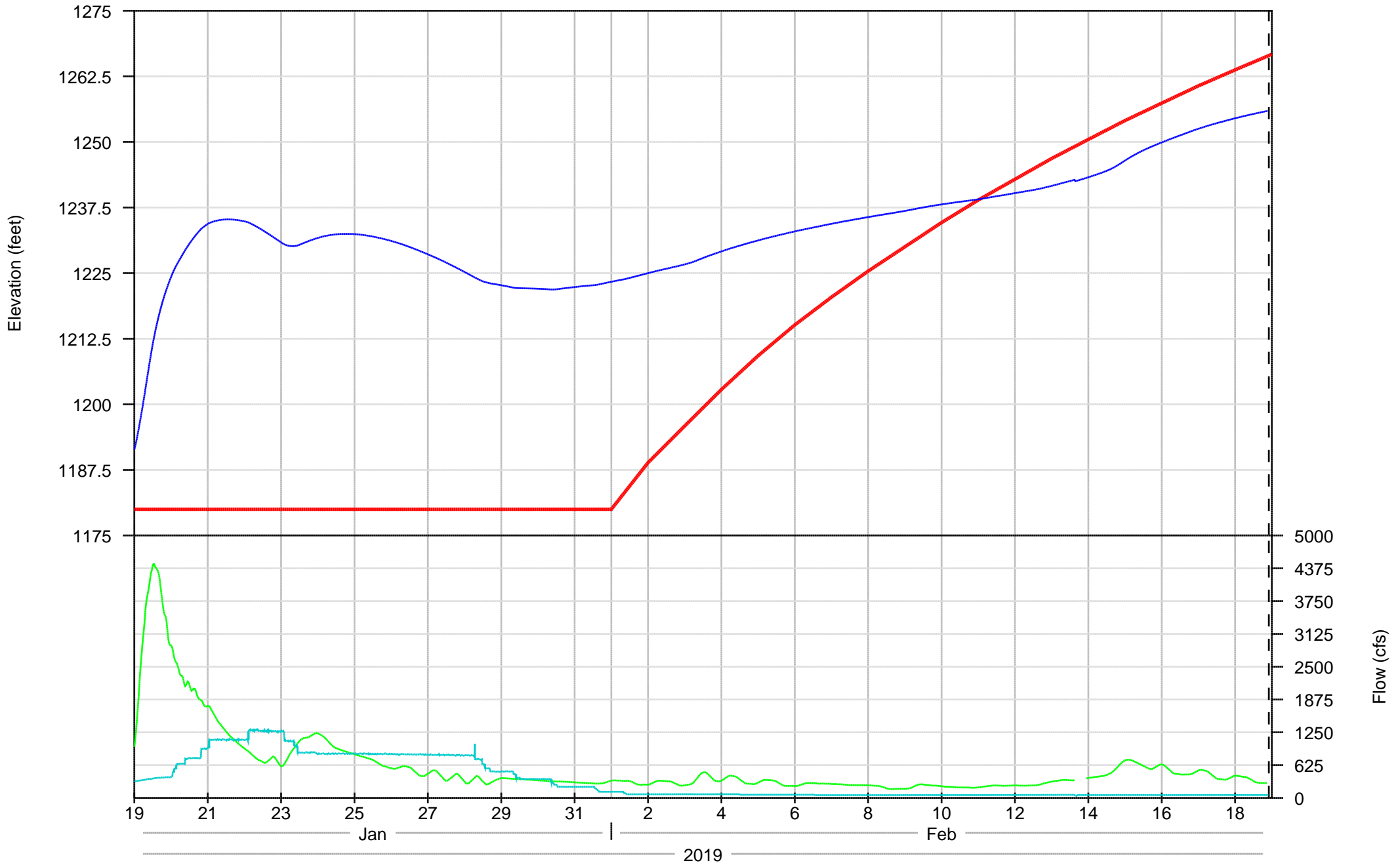
Cougar Project Detail - 30 days



Blue River Project Detail - 30 days

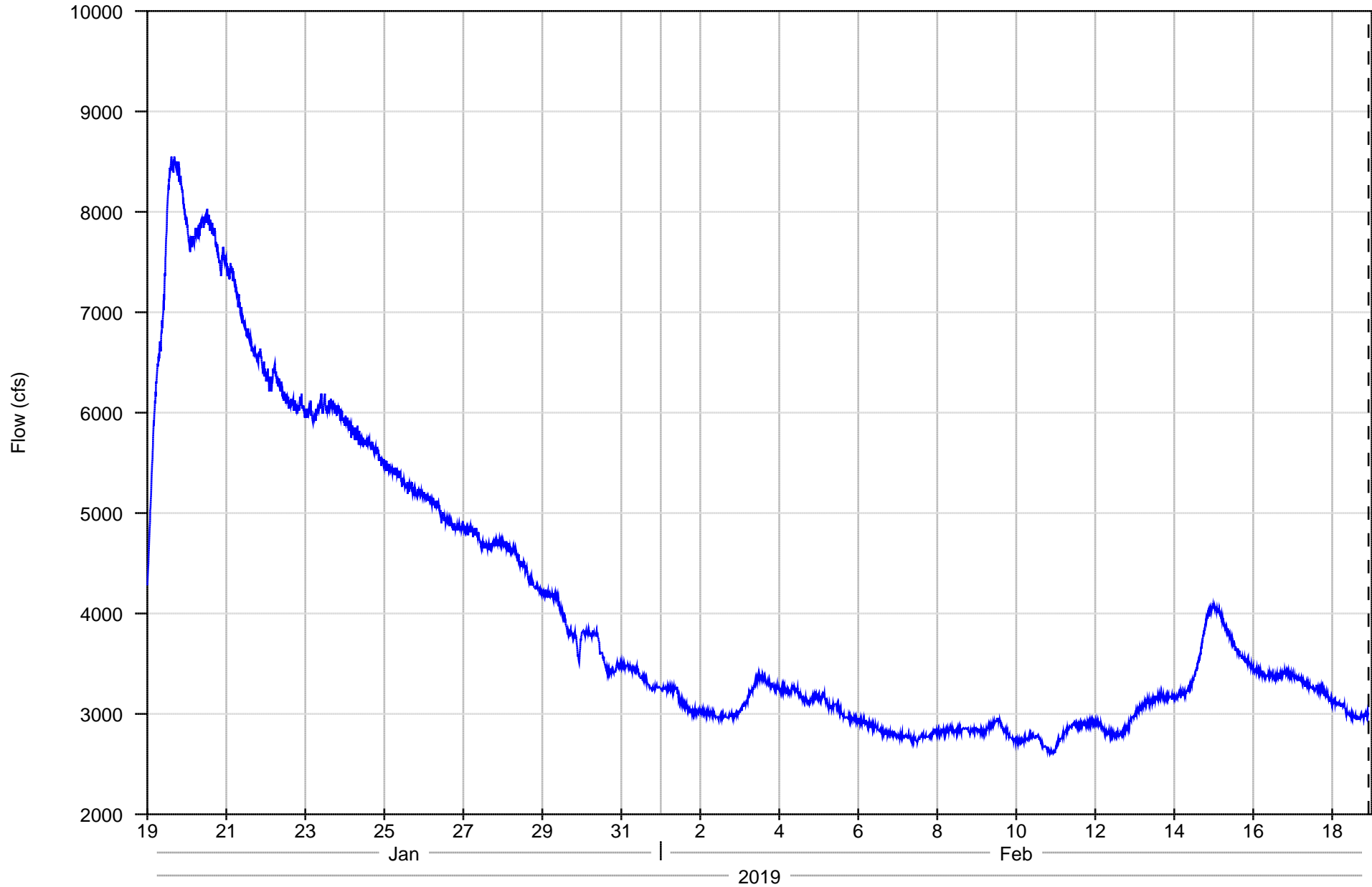
- Forebay
- Water Control Diagram
- Top of Flood Control (1357)
- Top of Conservation (1350)

- Outflow
- Inflow (15min)



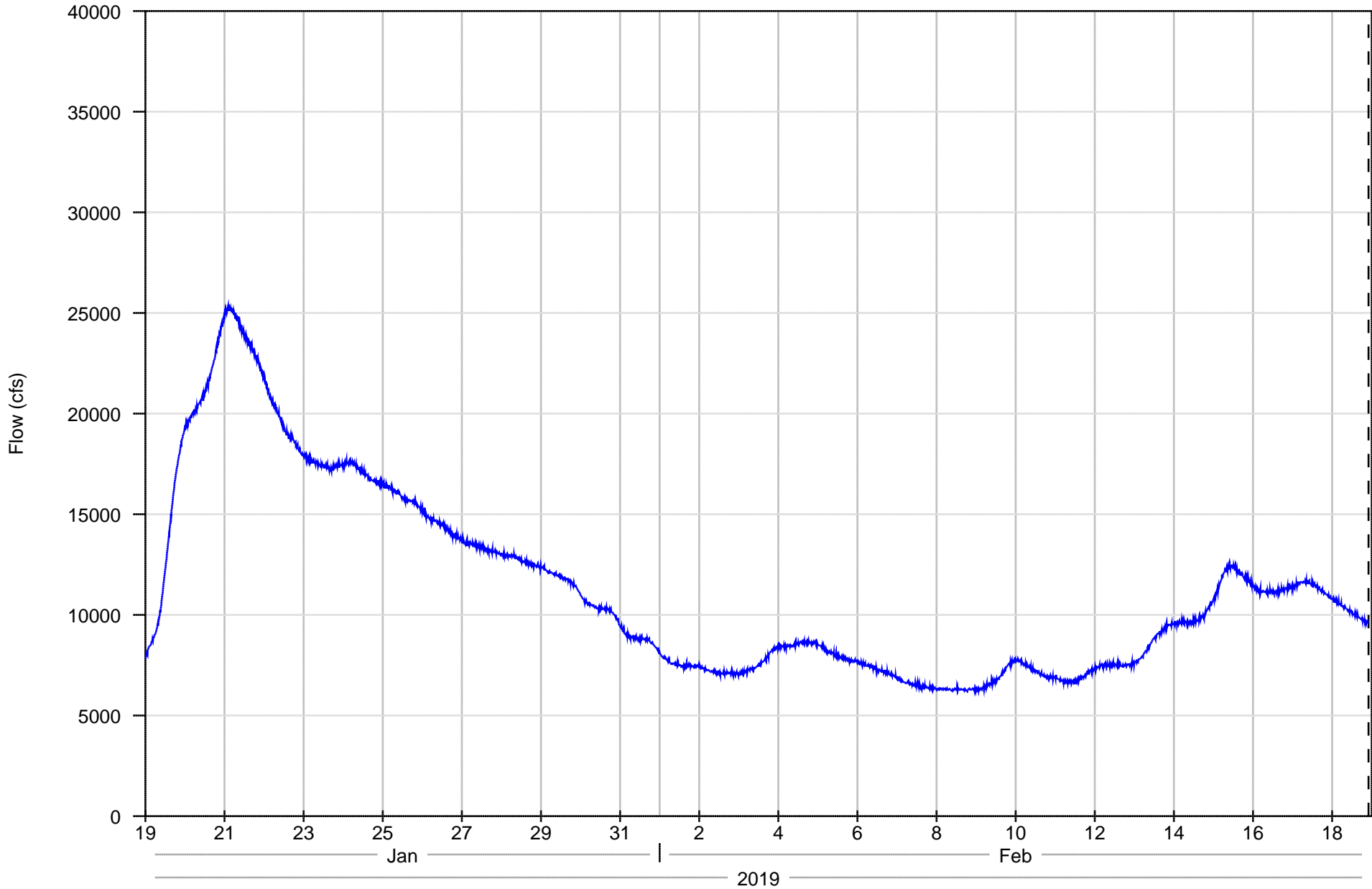
McKenzie River near Vida - 30 days

- Flow (inst)
- Bank Full (22300)
- Flood Stage (34800)
- Major Flood (49500)

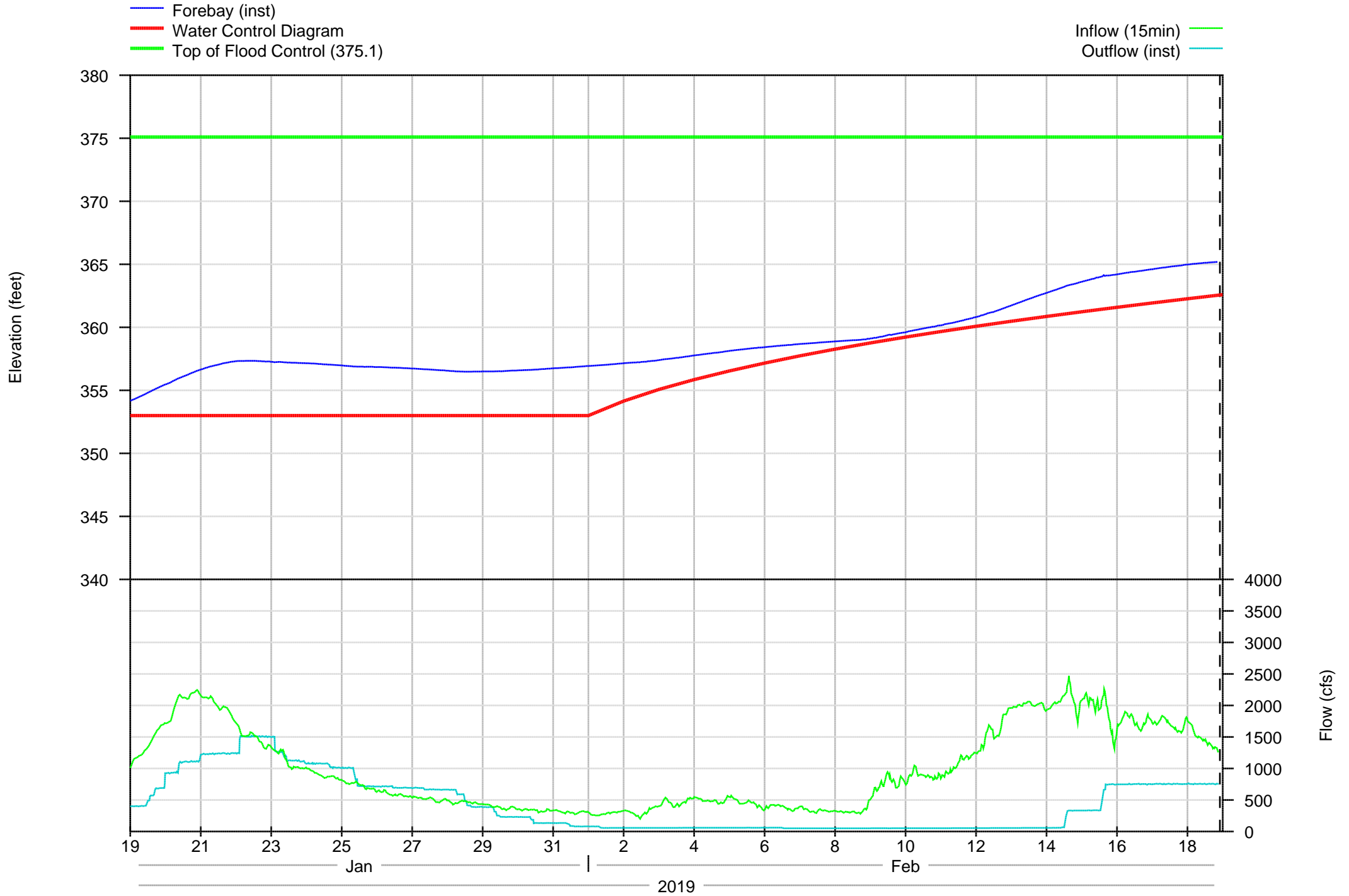


Willamette River at Harrisburg - 30 days

- Flow (inst)
- Bank Full (42000)
- Flood Stage (67800)
- Major Flood (101100)

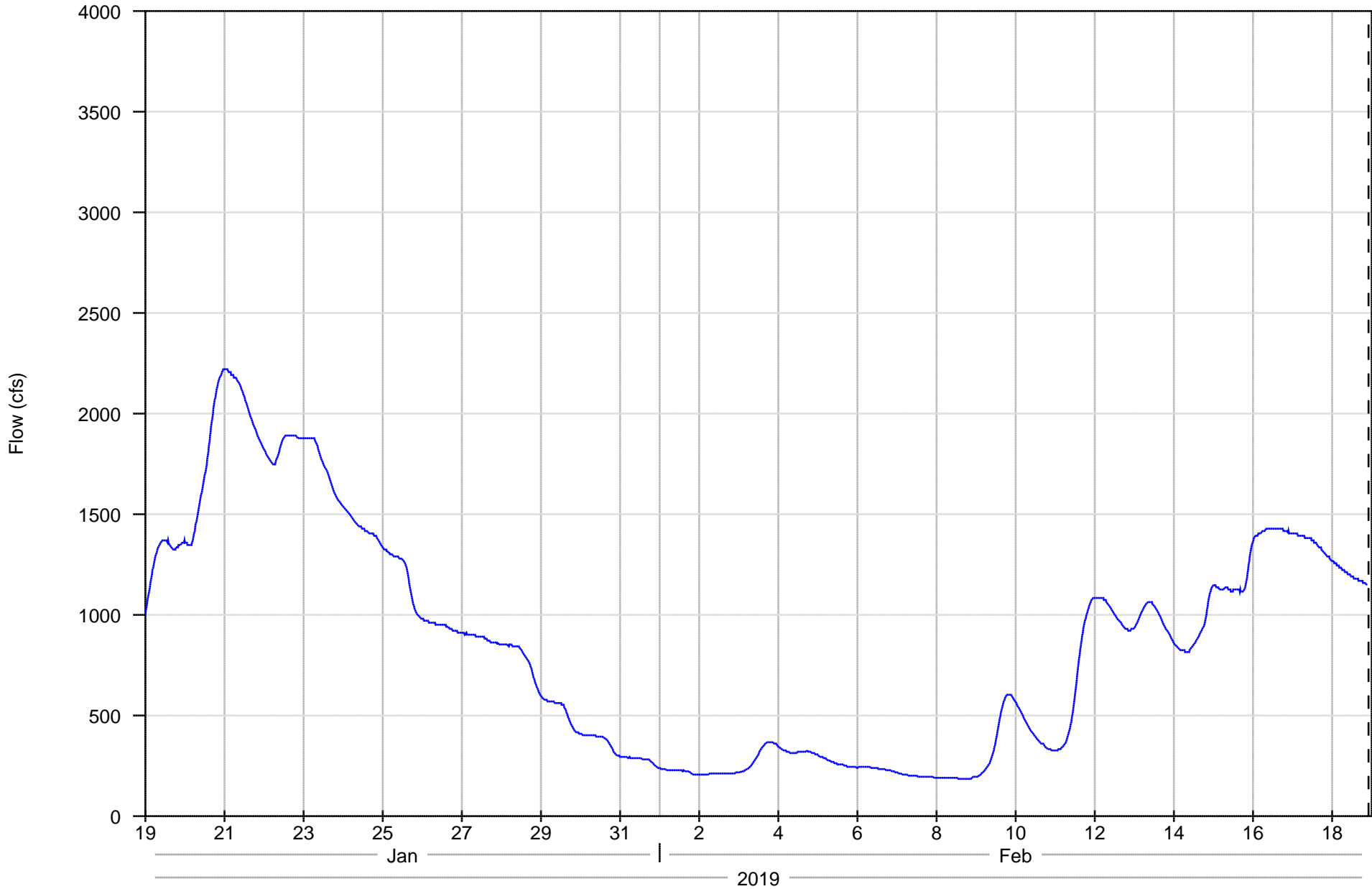


Fern Ridge Project Detail - 30 days



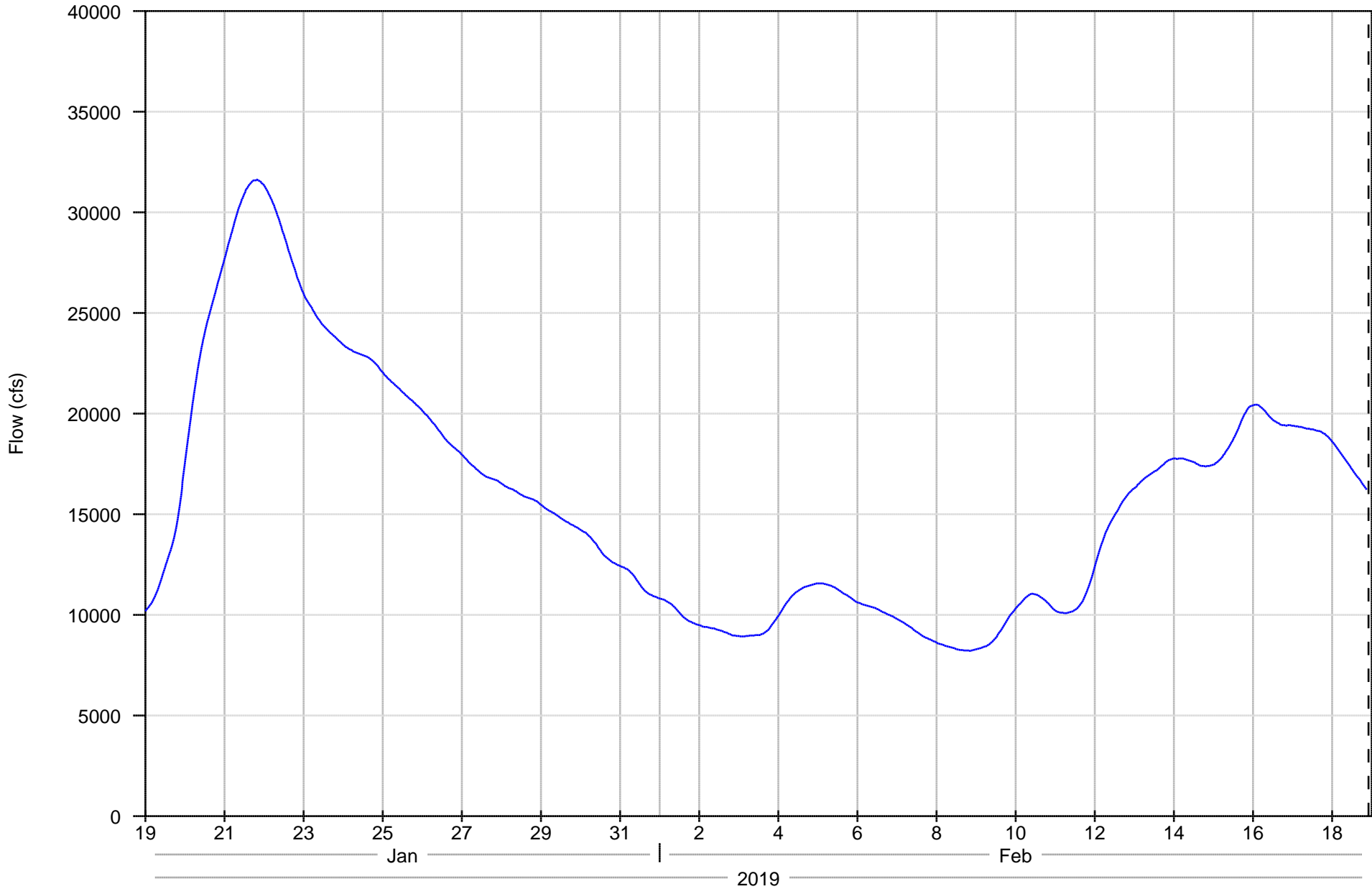
Long Tom River at Monroe - 30 days

- Flow (inst)
- Bank Full (5700)
- Flood Stage (6780)

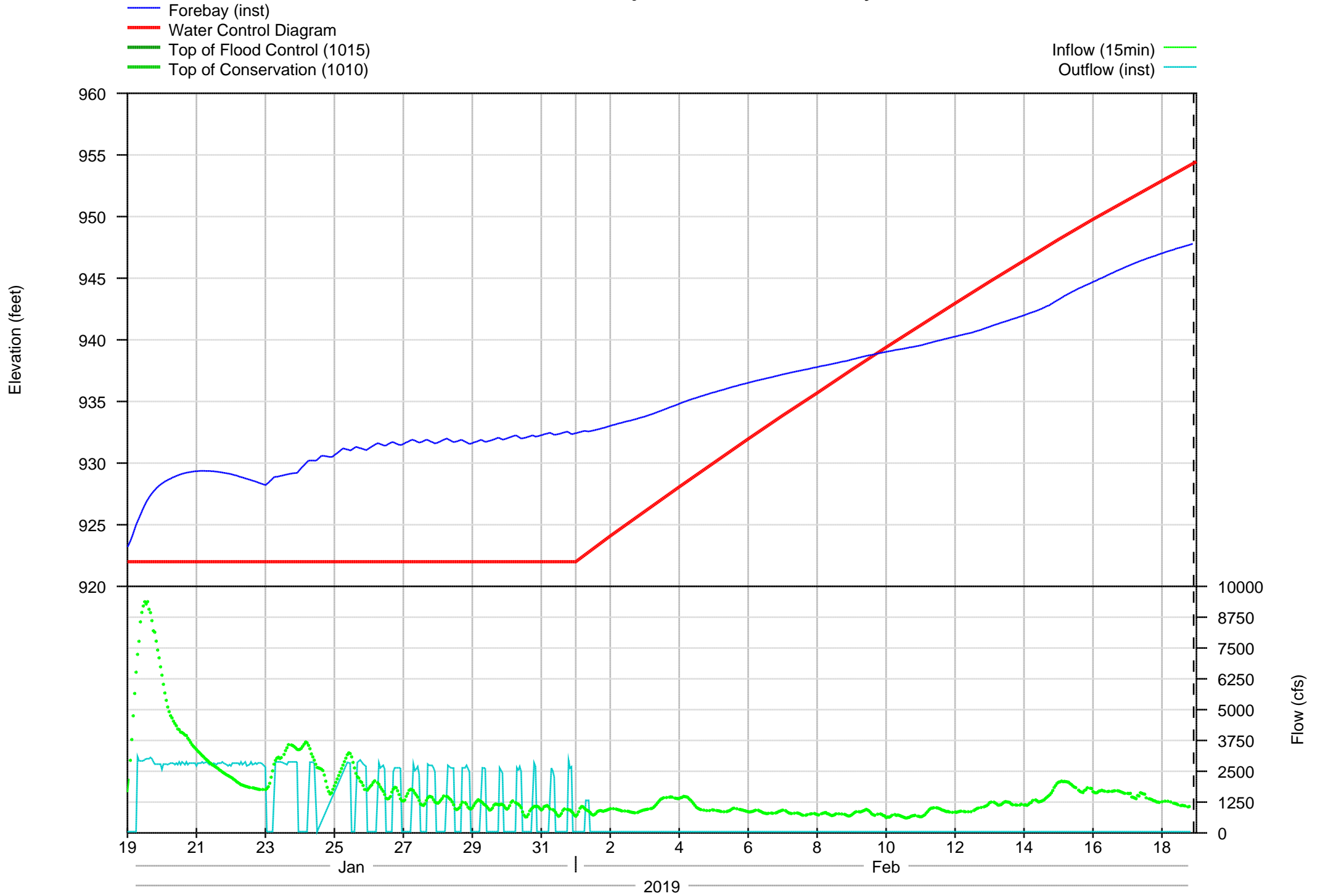


Willamette River at Albany - 30 days

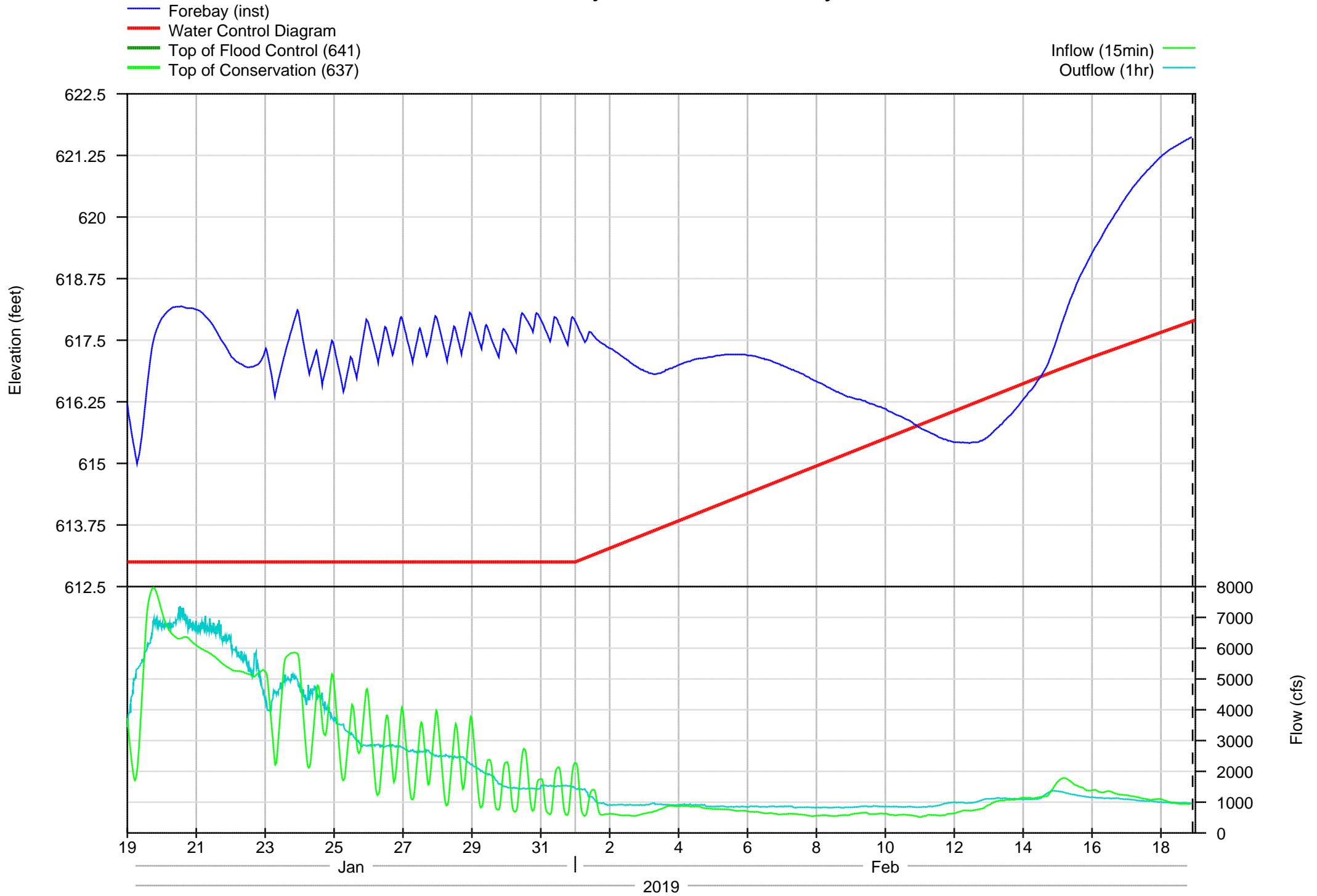
- Flow (inst)
- Bank Full (70000)
- Flood Stage (84000)
- Major Flood (152600)



Green Peter Project Detail - 30 days

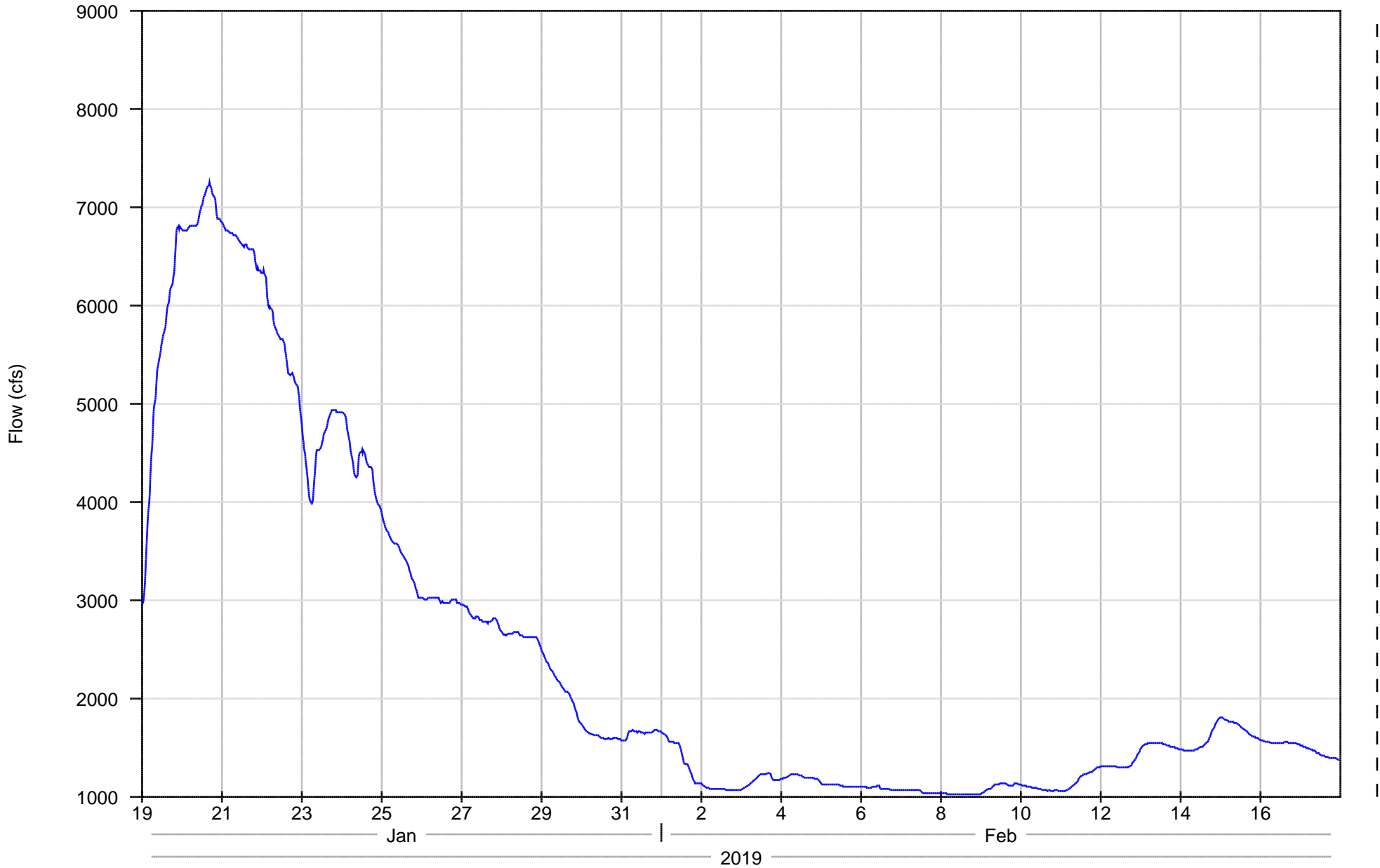


Foster Project Detail - 30 days



South Santiam River at Waterloo - 30 days

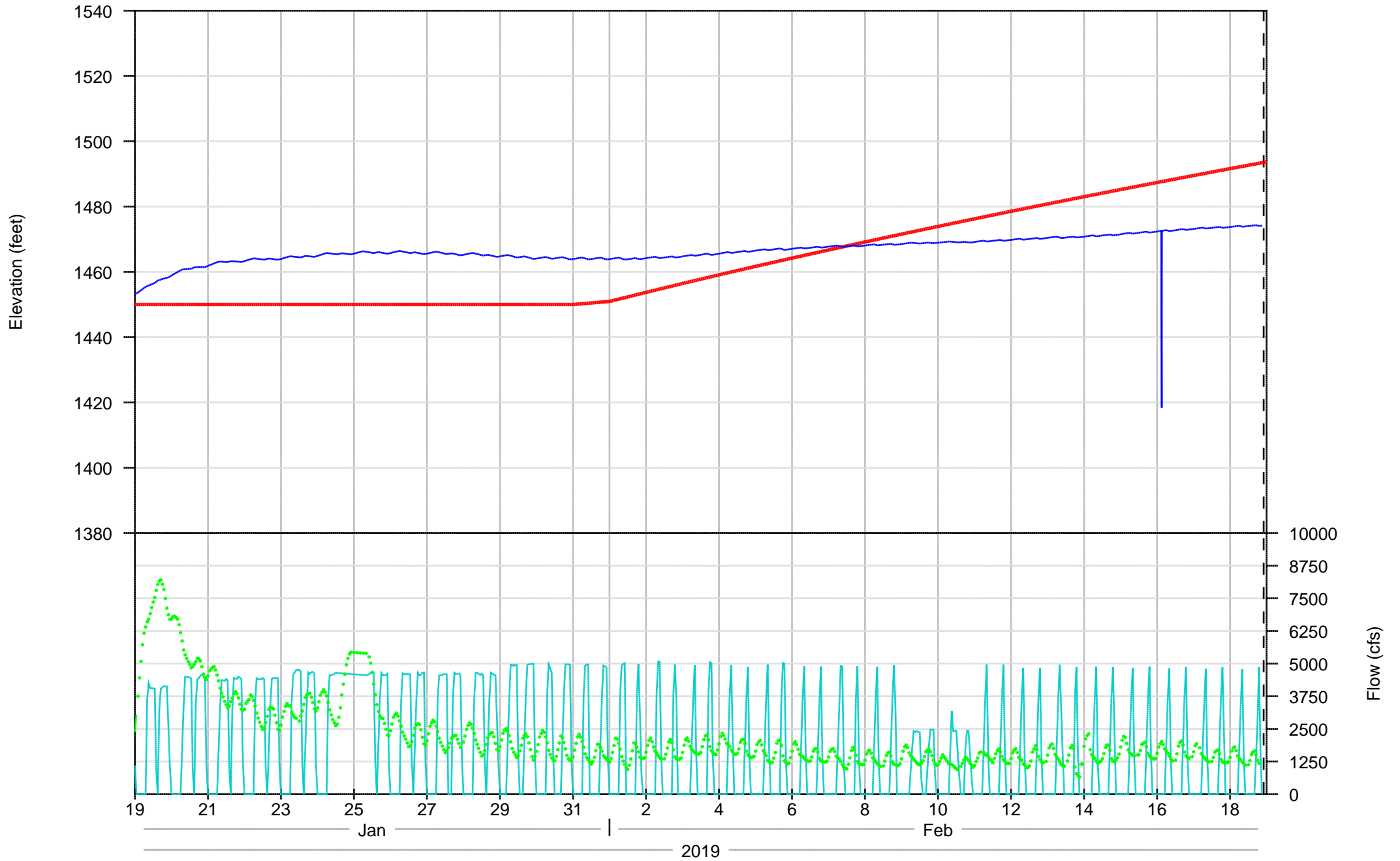
- Flow (inst)
- Bank Full (18000)
- Flood Stage (25700)



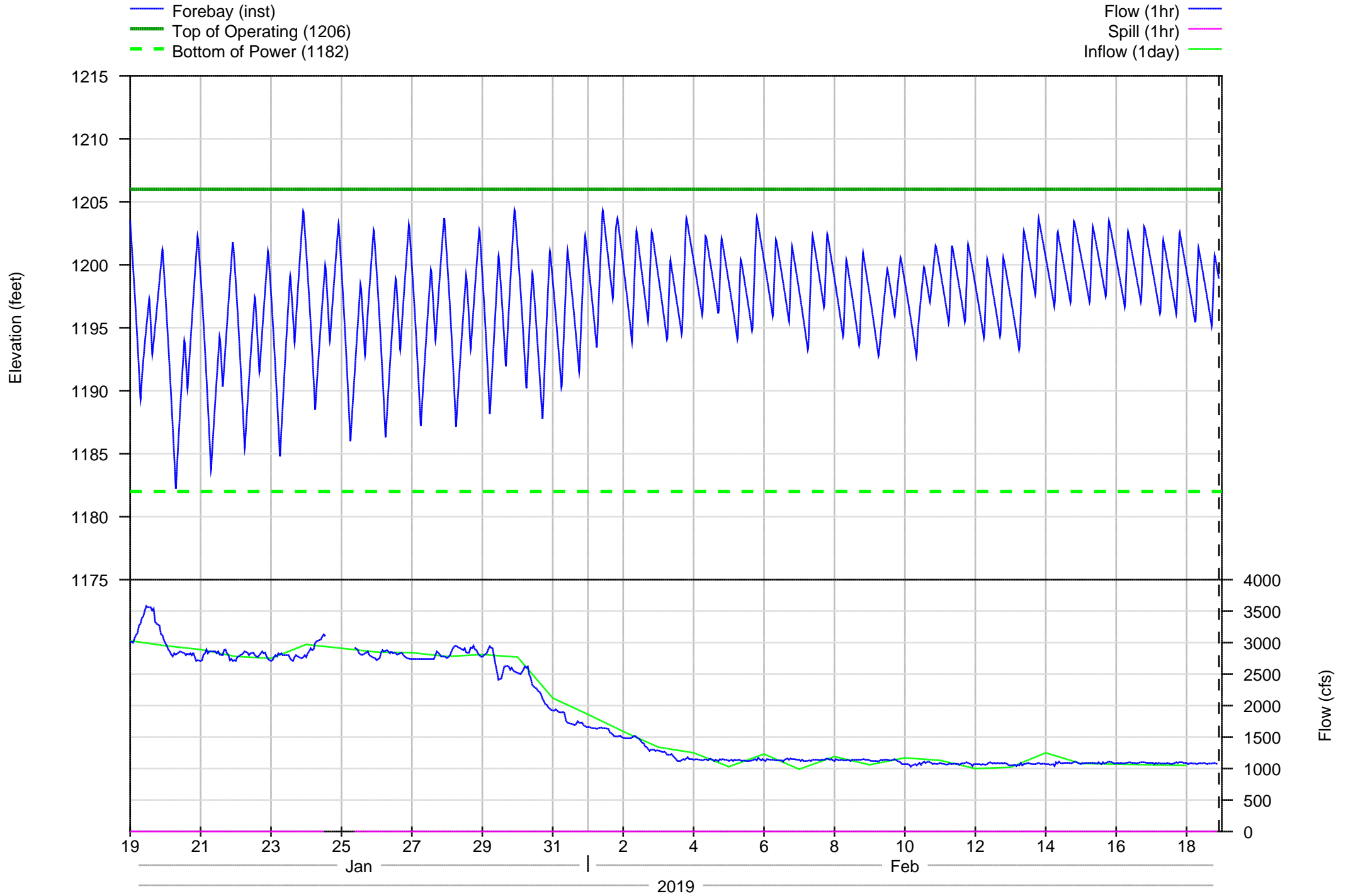
Detroit Project Detail - 30 days

- Forebay (inst)
- Water Control Diagram
- Top of Max Flood Control (1574)
- Top of Flood Control (1569)
- Top of Conservation (1563.5)

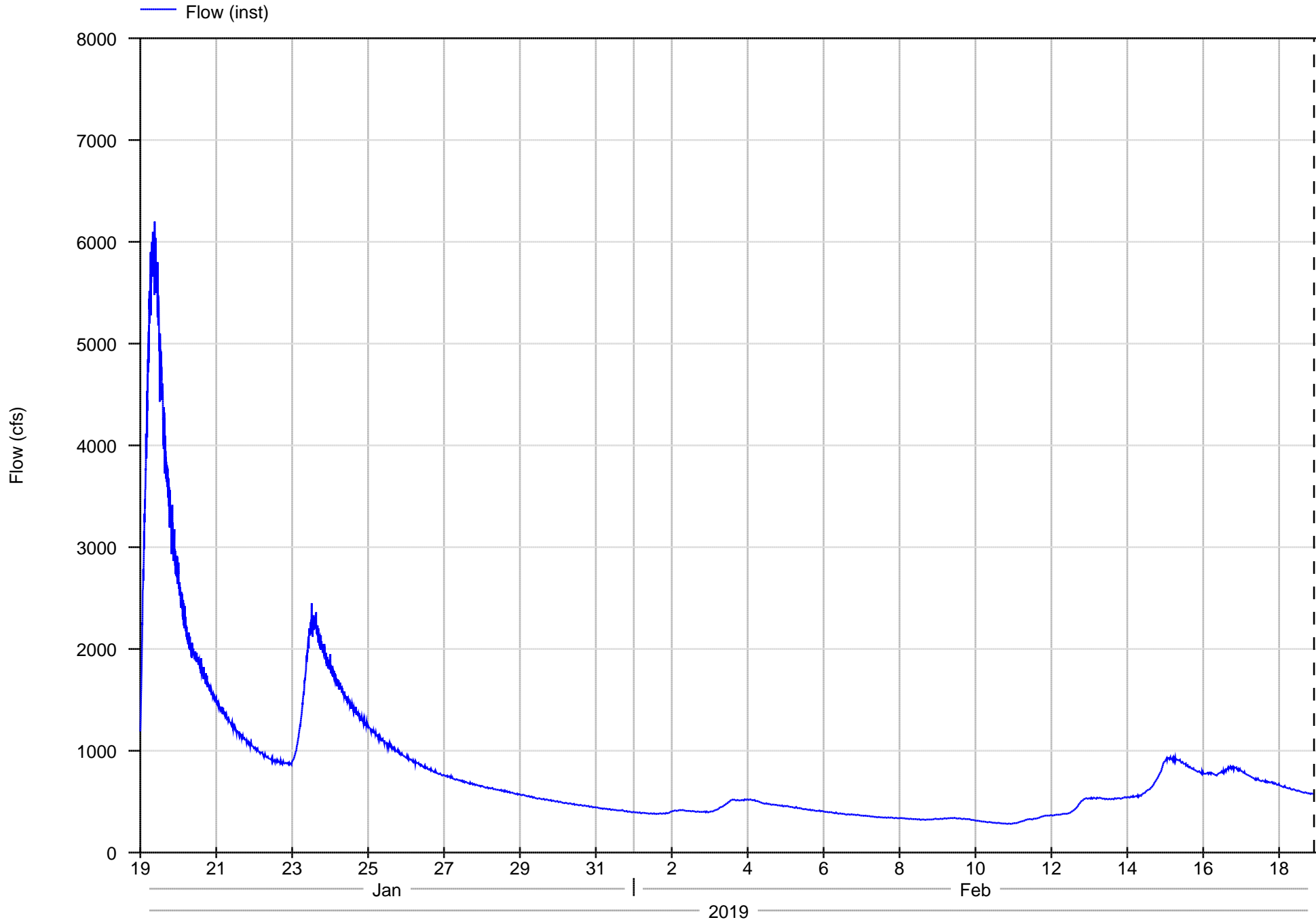
- Inflow (15min)
- Outflow (inst)



Big Cliff Detail - 30 days

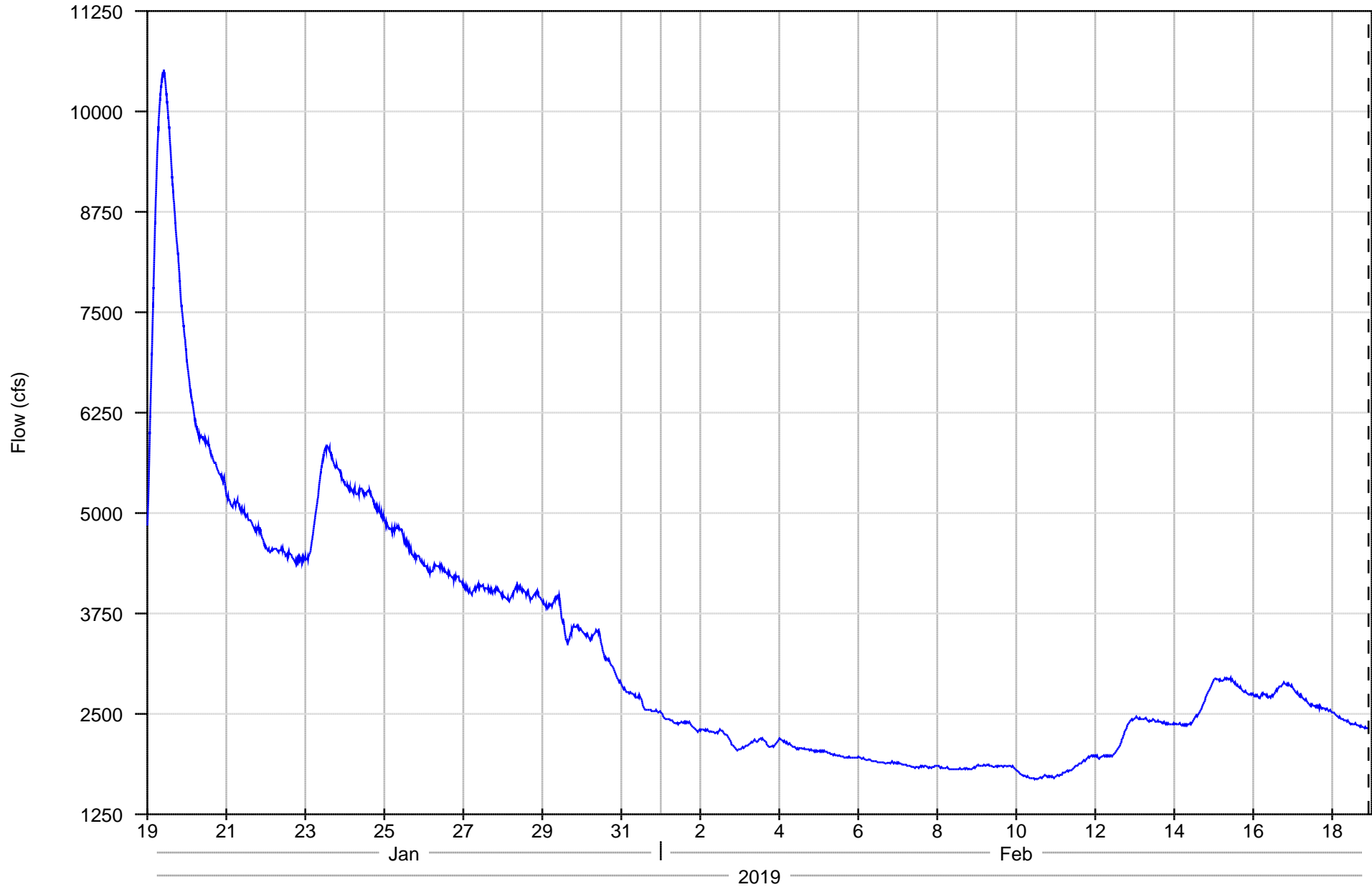


Little North Santiam River near Mehama - 30 days



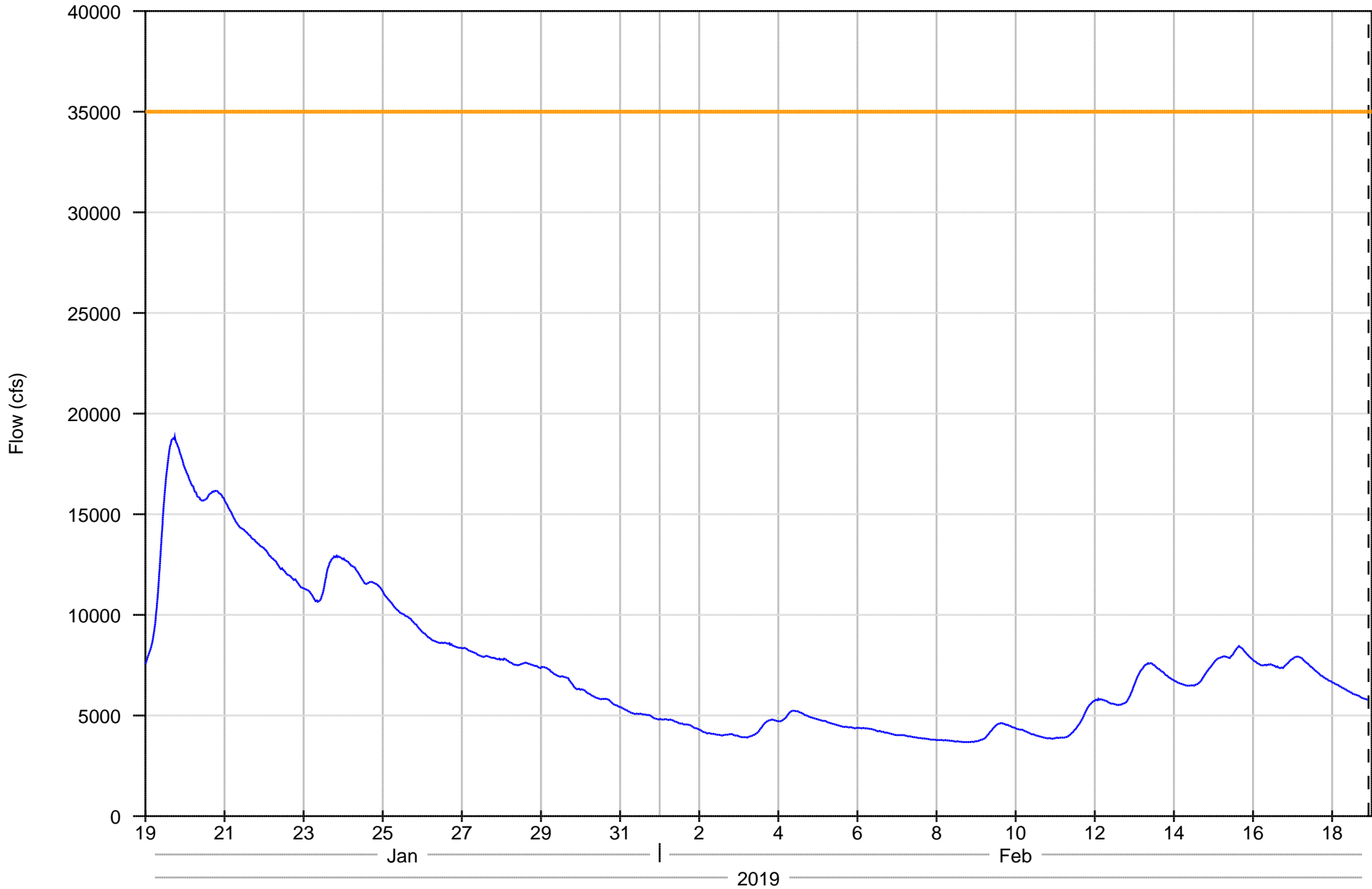
North Santiam River at Mehama - 30 days

- Flow (inst)
- Bank Full (17000)
- Flood Stage (31800)
- Major Flood (54100)



Santiam River at Jefferson - 30 days

- Flow (inst)
- Bank Full (35000)
- Flood Stage (49800)
- Major Flood (96200)



Willamette River at Salem - 30 days

- Flow (inst)
- Bank Full (90000)
- Flood Stage (154000)
- Major Flood (215300)

