TDG at U.S.B.R. Fixed Monitoring Stations

2009

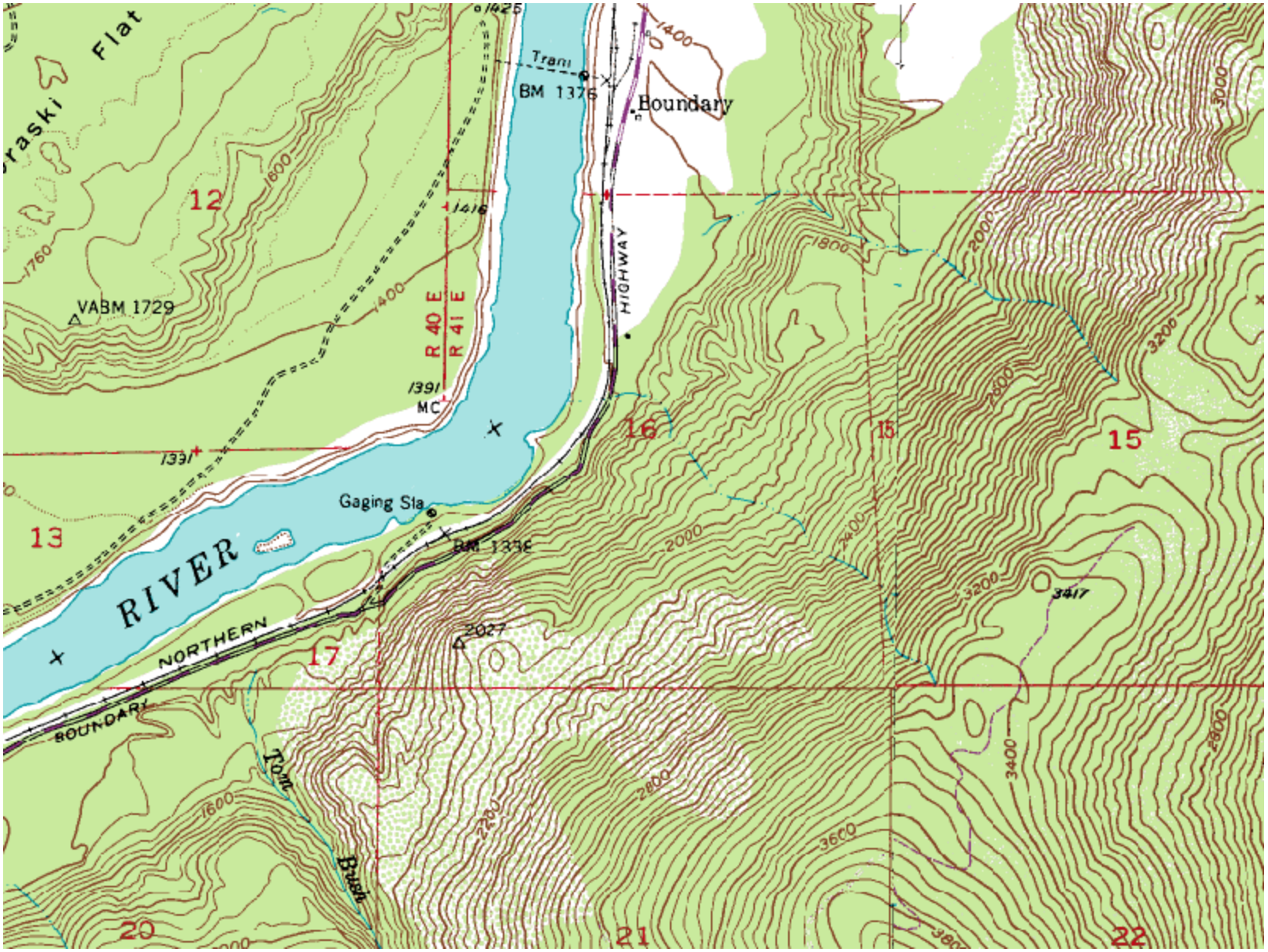

Flat
Tram
BM 1376
Boundary
1425
1400
1600
1760
12
1416
VABM 1729
R 40 E
R 41 E
HIGHWAY
1800
2000
3000
3200
1391
MC
16
15
15
1391
Gaging Sta
13
RIVER
BM 1338
2400
2000
3200
3417
2027
NORTHERN
17
BOUNDARY
Tom
Bush
1600
2200
2800
3600
3400
2800
20
21
22

Water Quality

Dissolved Gas Monitoring - Grand Coulee Dam

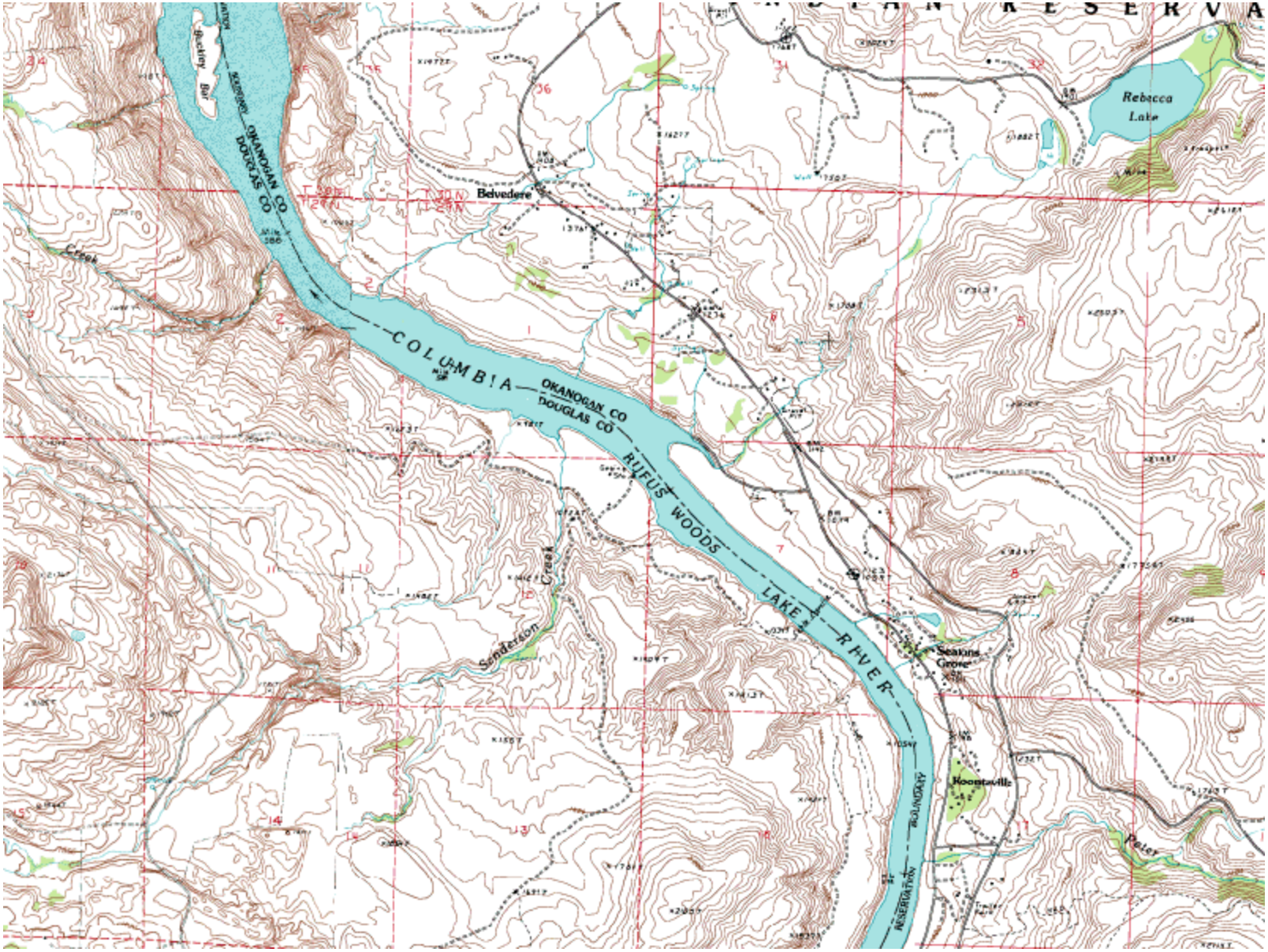
Rebecca Lake
Belvedere
Buckley Bar
OKANOGAN CO
DOUGLAS CO
COLUMBIA
RIVER
RUFUS WOODS LAKE
Sanderson Creek
Seakins Grove
Roosevelt
RESERVATION BOUNDARY

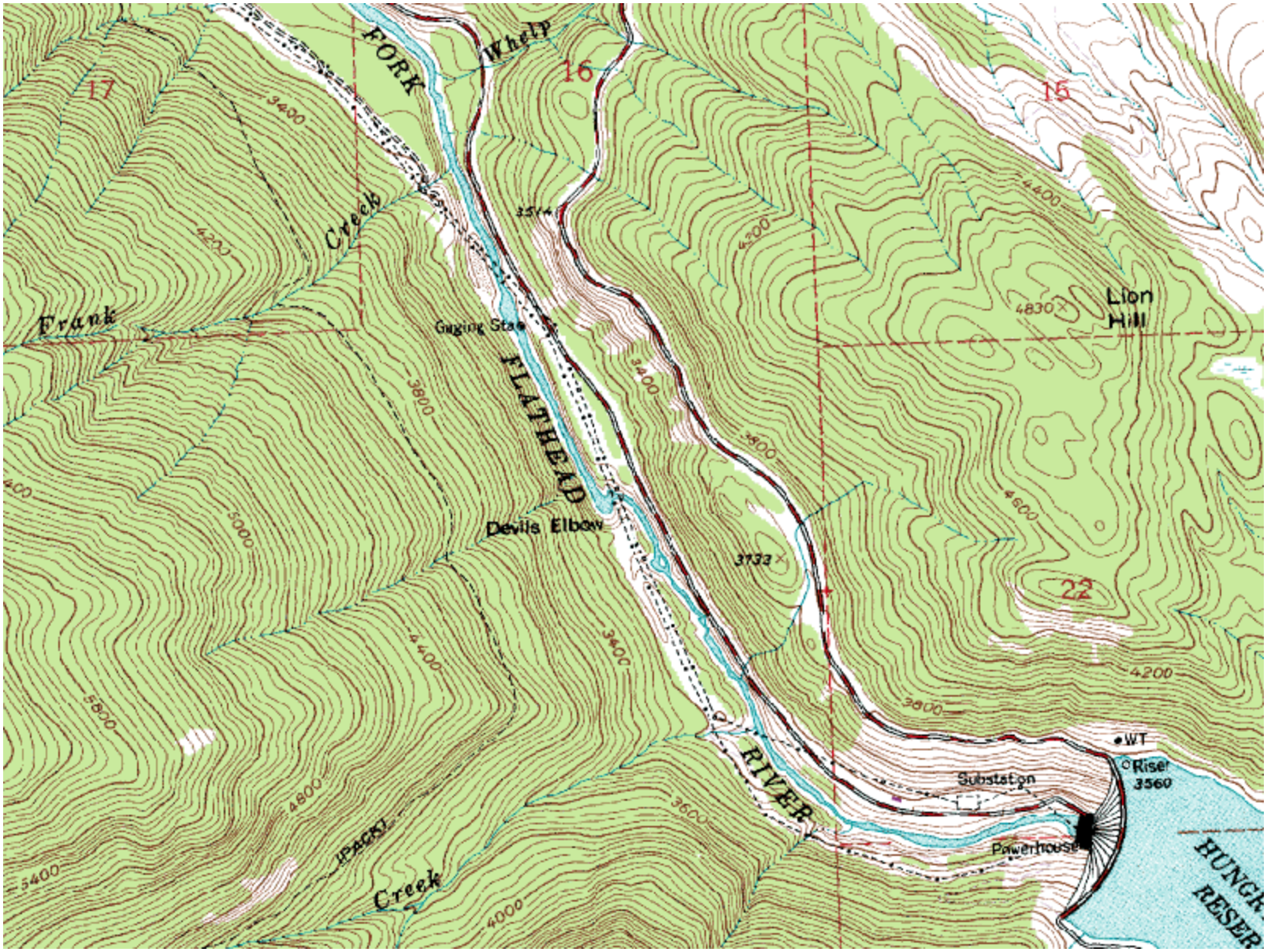

FORK
Whelp
16
17
15
Creek
Frank
Gaging Sta
FLATHEAD
Devils Elbow
3514
3733
4830
Lion Hill
22
RIVER
Substation
Powerhouse
WT
Riser
3560
HUNGR
RESER
(PACK)
Creek
3400
3800
4200
4400
4600
5000
5800
4800
5400
4000
3600