Kootenai Basin Snotel
British Columbia

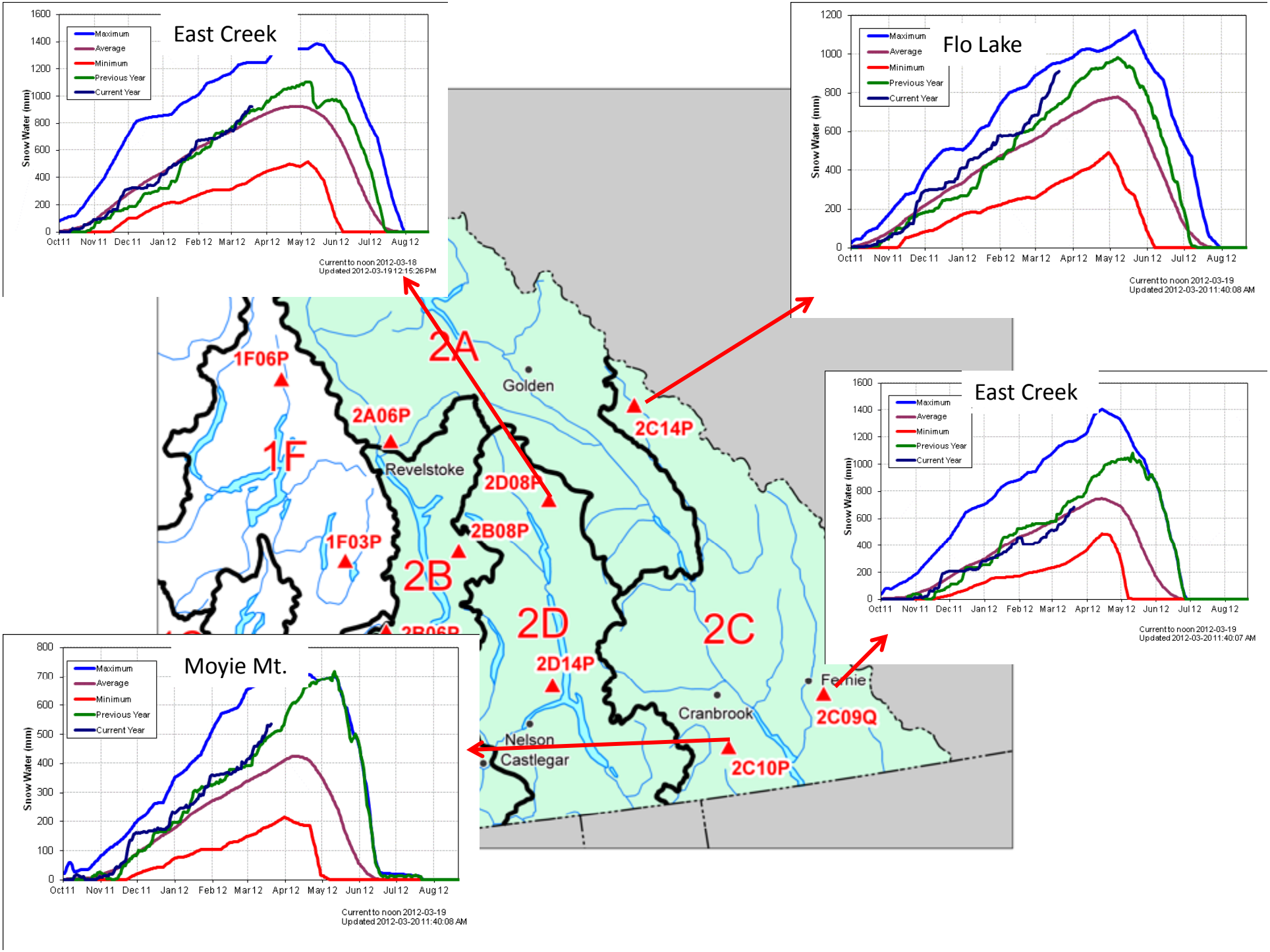
East Creek
Maximum
Average
Minimum
Previous Year
Current Year
Snow Water (mm)
Oct 11 Nov 11 Dec 11 Jan 12 Feb 12 Mar 12 Apr 12 May 12 Jun 12 Jul 12 Aug 12
Current to noon 2012-03-18
Updated 2012-03-19 12:15:26 PM
Flo Lake
Current to noon 2012-03-19
Updated 2012-03-20 11:40:08 AM
East Creek
Current to noon 2012-03-19
Updated 2012-03-20 11:40:07 AM
Moyie Mt.
Current to noon 2012-03-19
Updated 2012-03-20 11:40:08 AM
1F06P
2A
Golden
2A06P
1F
Revelstoke
2C14P
2D08P
2B08P
1F03P
2B
2D
2C
2D14P
Fernie
Cranbrook
2C09Q
Nelson
Castlegar
2C10P

Kootenai Basin
United States

Hawkins Lake

15A03S SNOTEL as of 03/20/2012

*** Provisional Data, Subject to Change ***

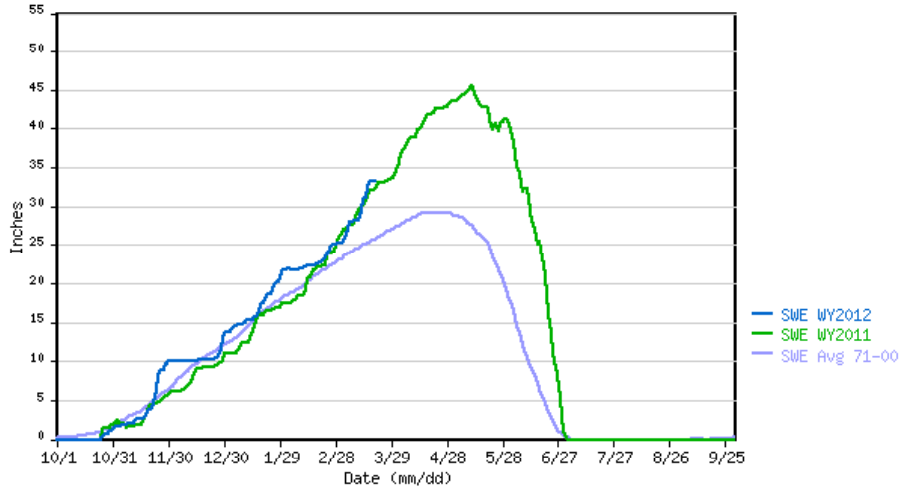

Stahl Peak

14A12S SNOTEL as of 03/20/2012

*** Provisional Data, Subject to Change ***

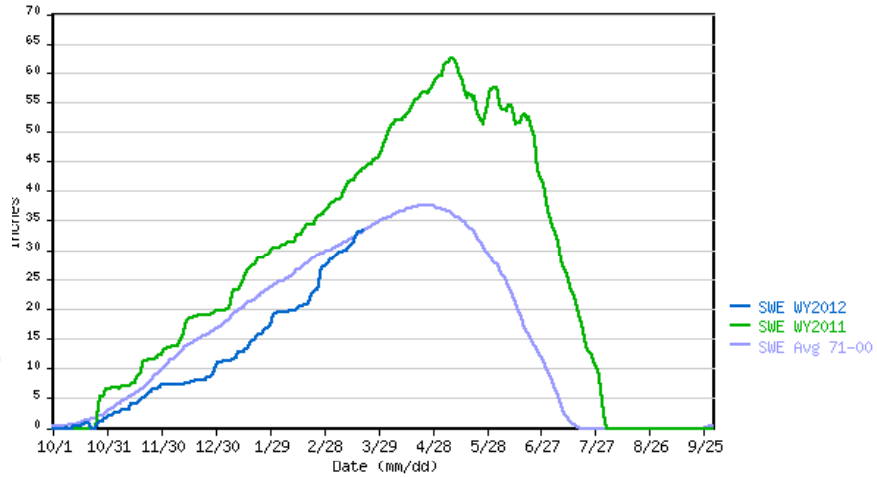

Banfield Mountain

15A08S SNOTEL as of 03/20/2012

*** Provisional Data, Subject to Change ***

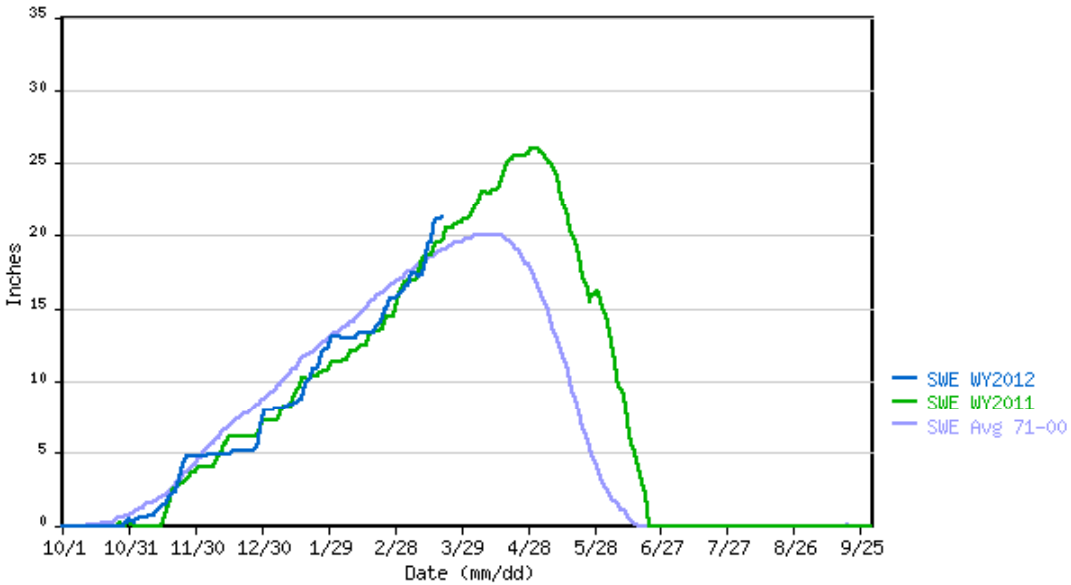

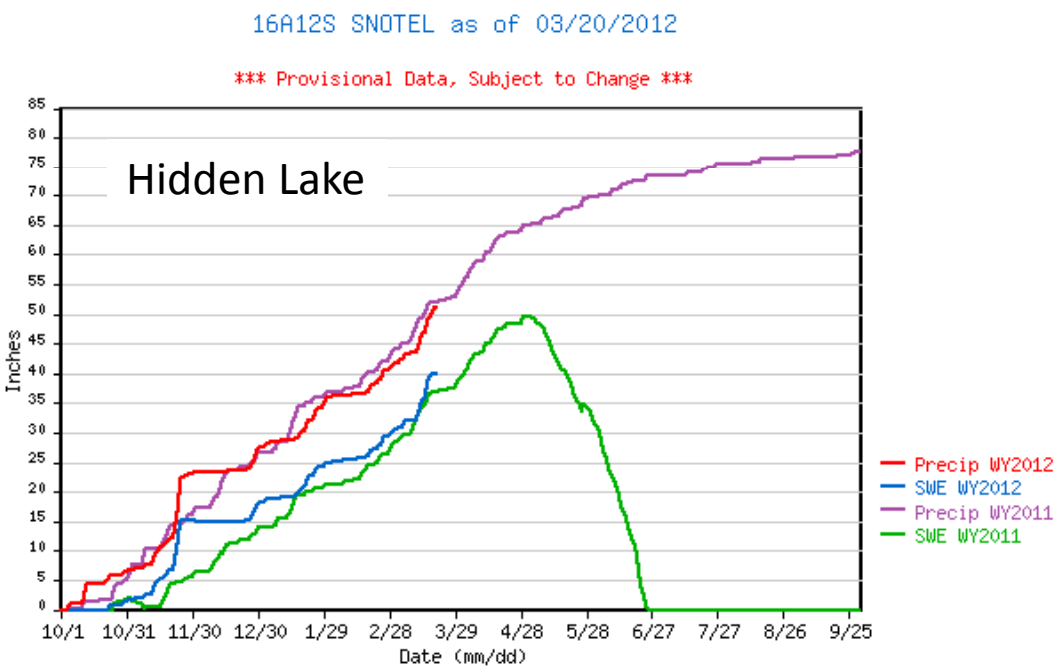
16A12S SNOTEL as of 03/20/2012
*** Provisional Data, Subject to Change ***
Hidden Lake
Inches
85
80
75
70
65
60
55
50
45
40
35
30
25
20
15
10
5
0
10/1
10/31
11/30
12/30
1/29
2/28
3/29
4/28
5/28
6/27
7/27
8/26
9/25
Date (mm/dd)
Precip WY2012
SWE WY2012
Precip WY2011
SWE WY2011

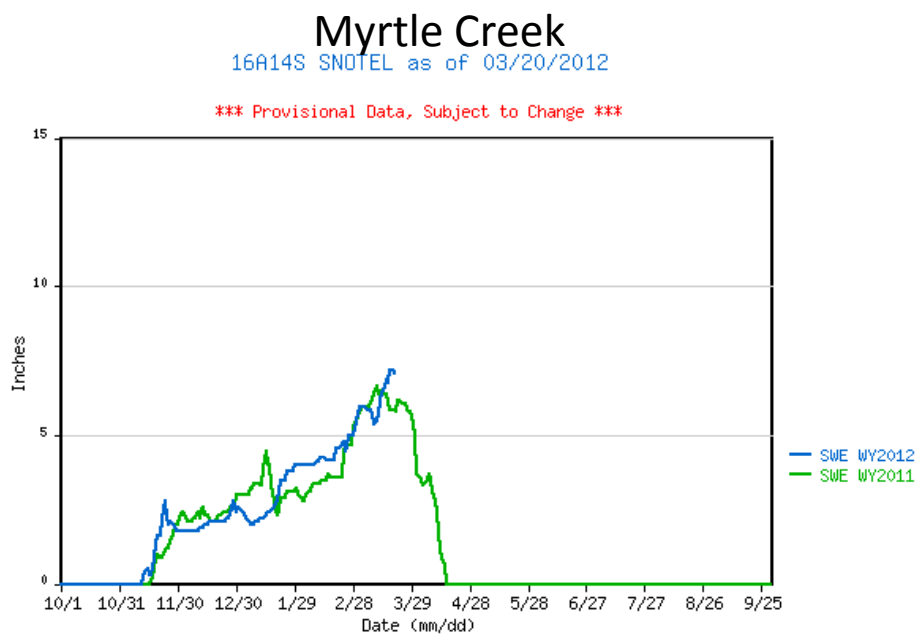
Myrtle Creek
16A14S SNOTEL as of 03/20/2012
*** Provisional Data, Subject to Change ***
Inches
15
10
5
0
10/1
10/31
11/30
12/30
1/29
2/28
3/29
4/28
5/28
6/27
7/27
8/26
9/25
Date (mm/dd)
SWE WY2012
SWE WY2011