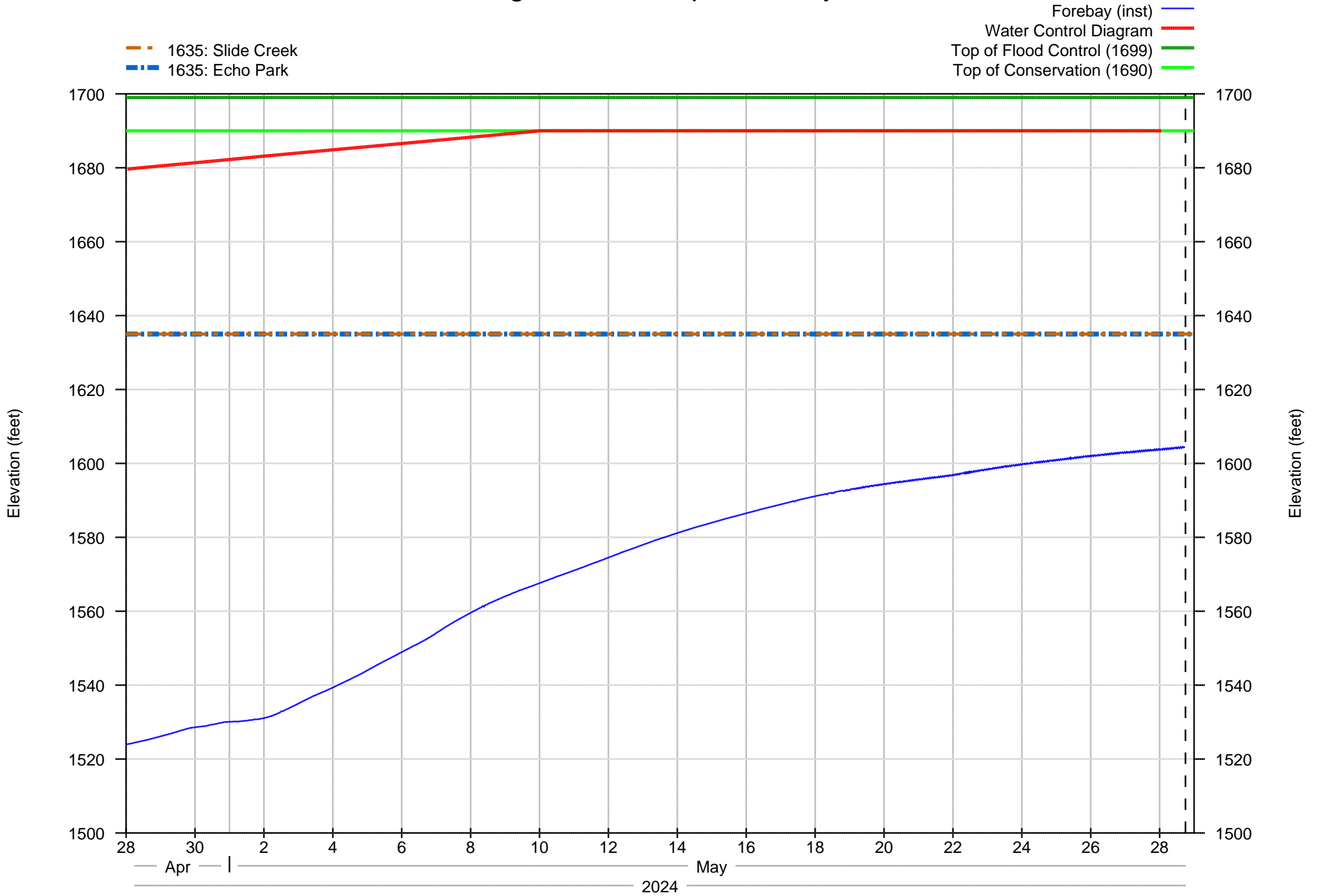


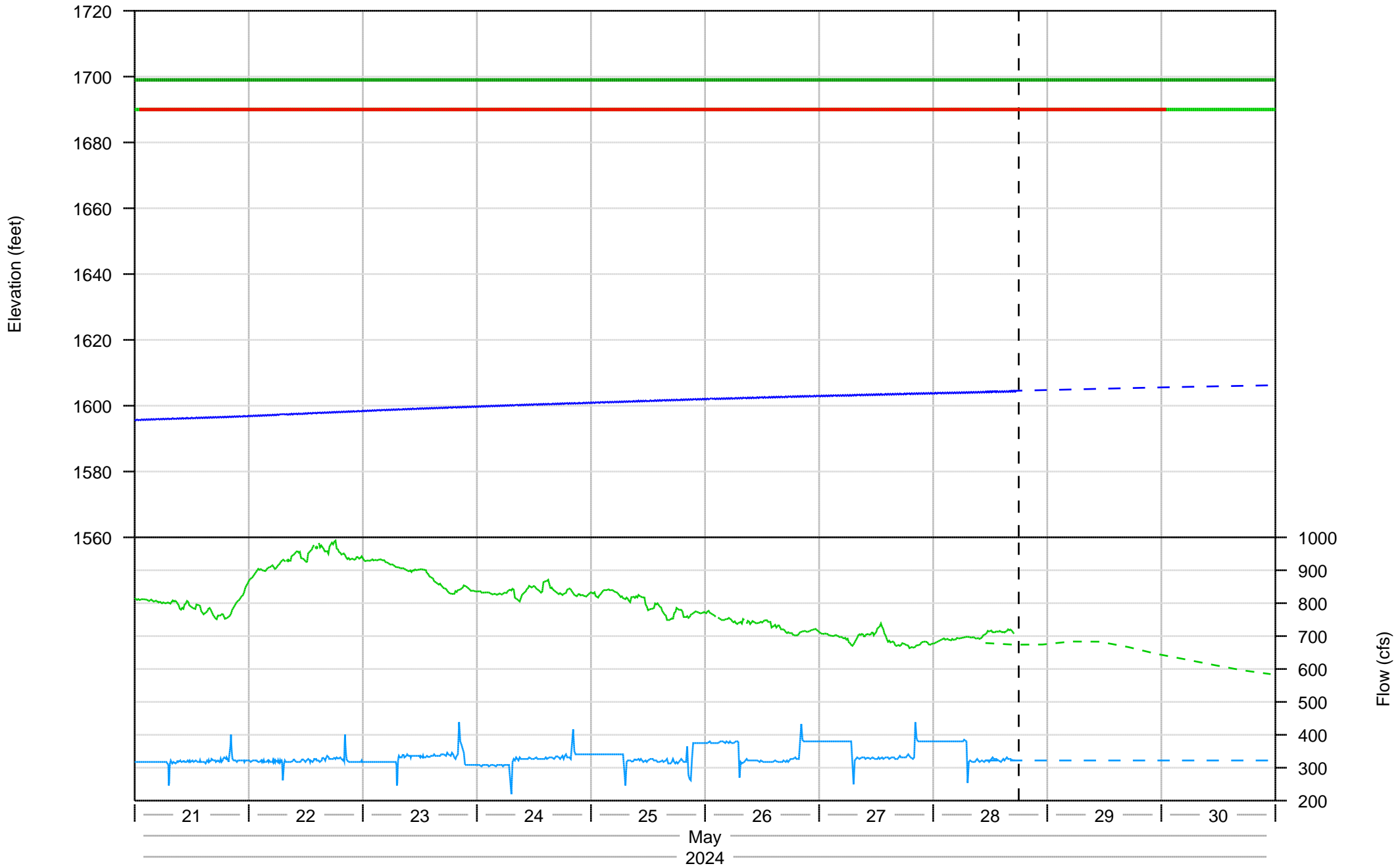
Cougar Boat Ramps - 30 days



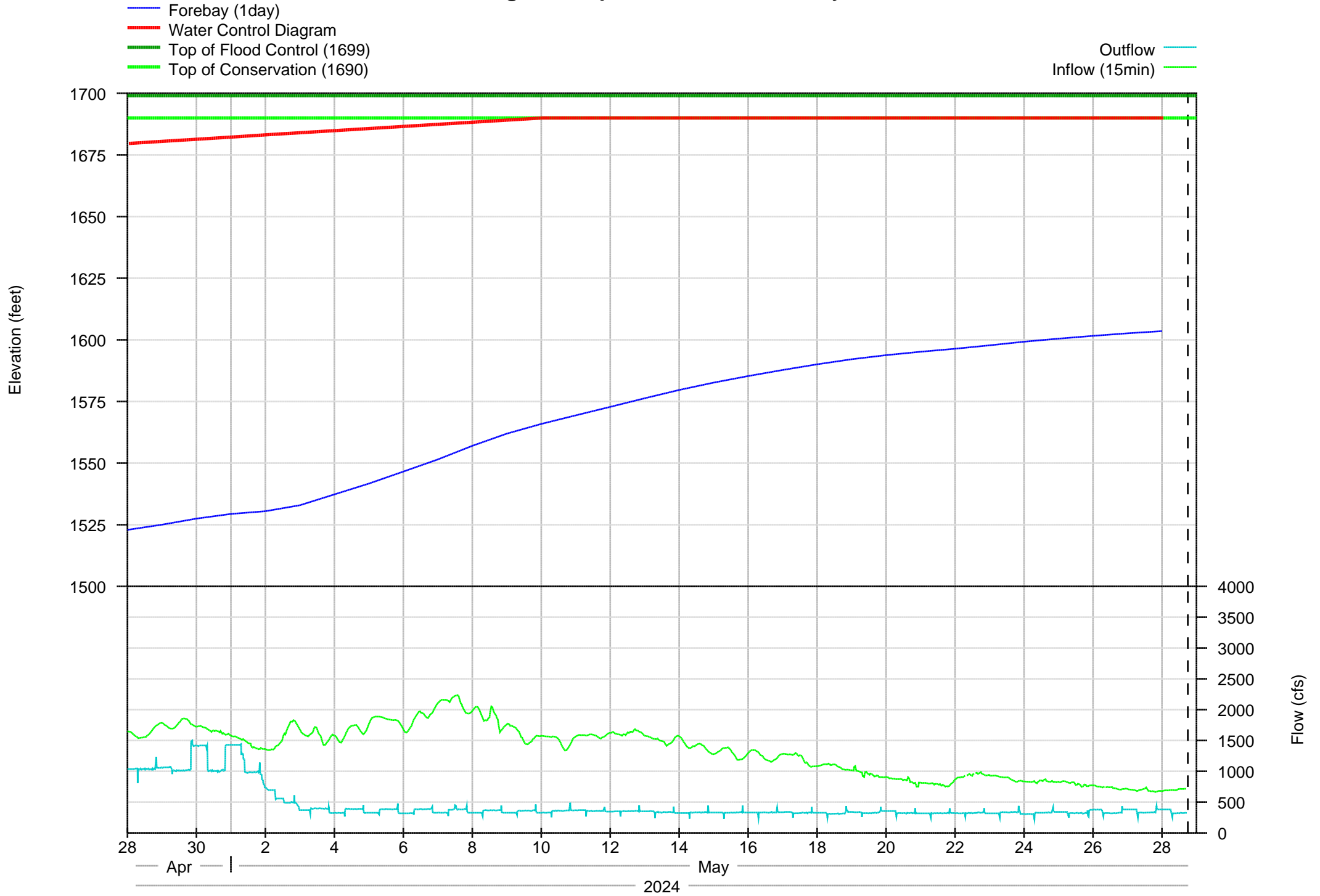
Cougar Project Detail - 7 days

- Forebay (inst)
- Forecast Forebay (6hr)
- Water Control Diagram
- Top of Flood Control (1699)
- Top of Conservation (1690)

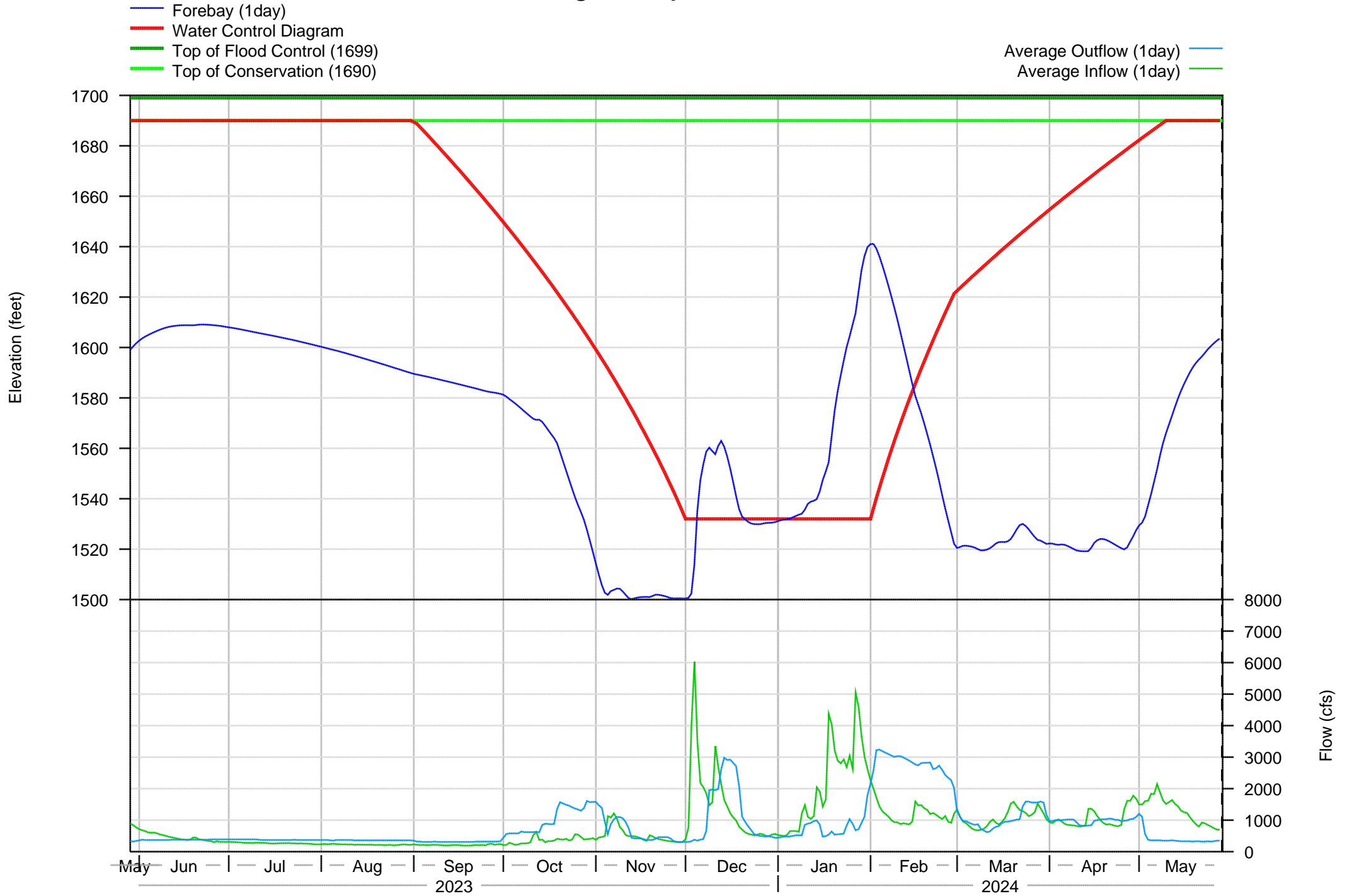
- Outflow (inst)
- Inflow (15min)
- Forecast Outflow (6hr)
- Forecast Inflow (6hr)



Cougar Project Detail - 30 days



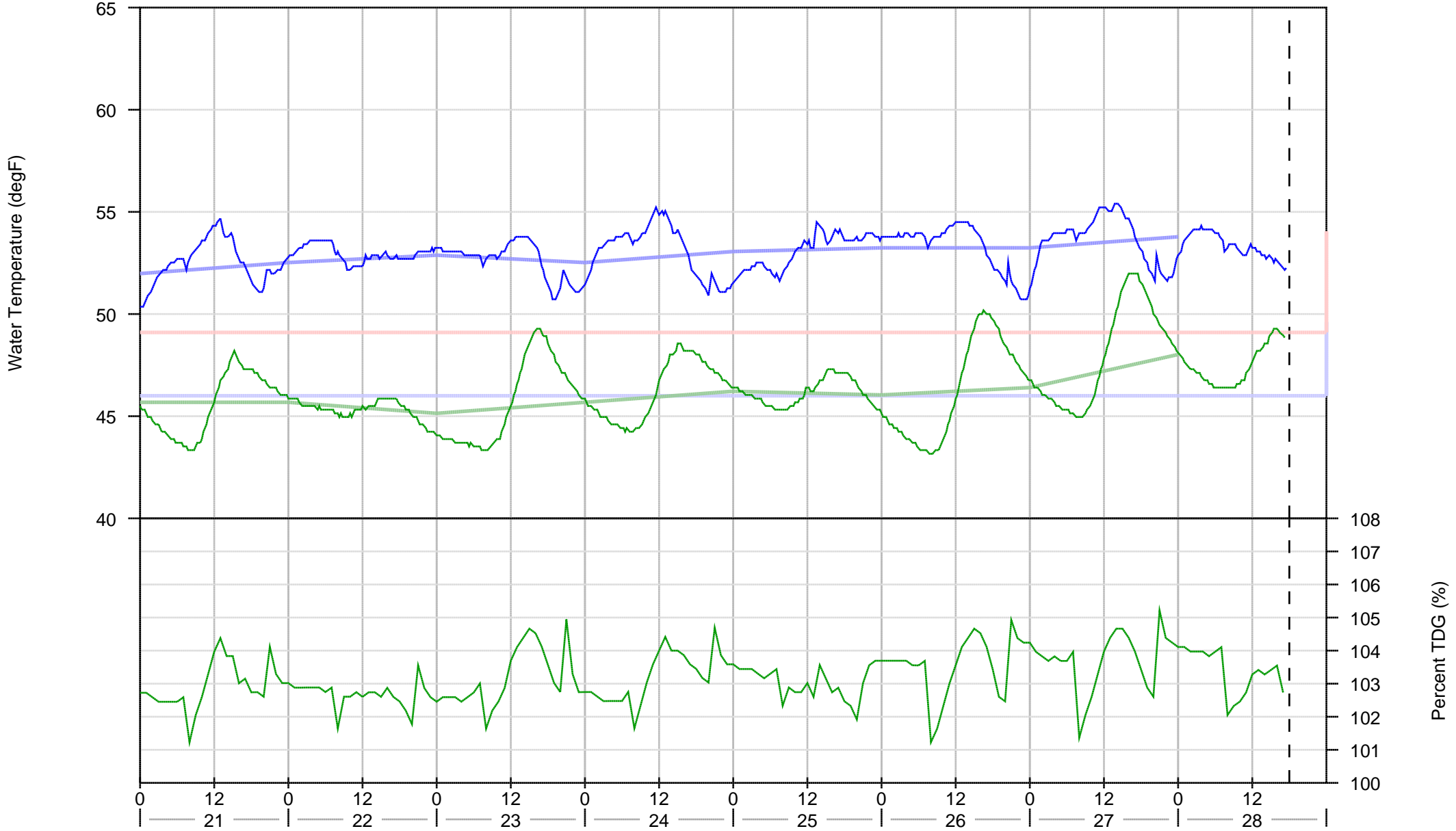
Cougar Project Annual



Cougar Project Temperatures - 7 days

- CGRO South Fork McKenzie River near Rainbow (inst)
- CGRO South Fork McKenzie River near Rainbow Average (1day)
- SFCO South Fork McKenzie River above Cougar Reservoir (inst)
- SFCO South Fork McKenzie River above Cougar Reservoir Average (1day)
- Max Resource Agencies Target
- Min Resource Agencies Target

- Percent TDG (inst)
- ODEQ Criterion at Project Outflow (110)

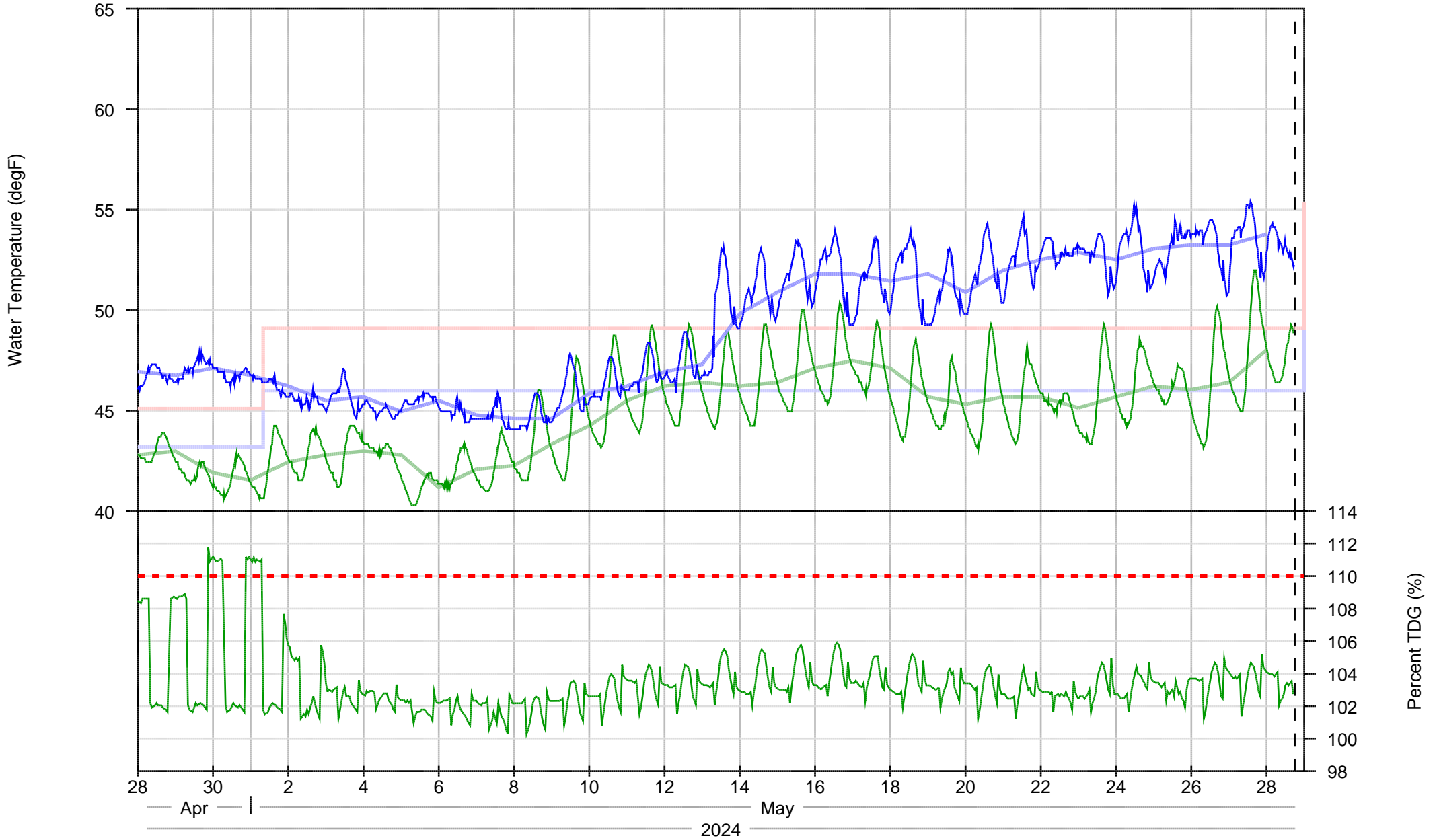


May 2024

Cougar Project Temperatures - 30 days

- CGRO South Fork McKenzie River near Rainbow (inst)
- CGRO South Fork McKenzie River near Rainbow Average (1day)
- SFCO South Fork McKenzie River above Cougar Reservoir (inst)
- SFCO South Fork McKenzie River above Cougar Reservoir Average (1day)
- Max Resource Agencies Target
- Min Resource Agencies Target

- Percent TDG (inst)
- ODEQ Criterion at Project Outflow (110)



Cougar Project Temperatures - 365 days

- CGRO South Fork McKenzie River near Rainbow Average (1day)
- SFCO South Fork McKenzie River above Cougar Reservoir Average (1day)
- Max Resource Agencies Target
- Min Resource Agencies Target



Cougar Storage - 30 days

- Storage (inst)
- Water Control Diagram
- Top of Flood Control (200)
- Bottom of Multi-Purpose (52.2)

