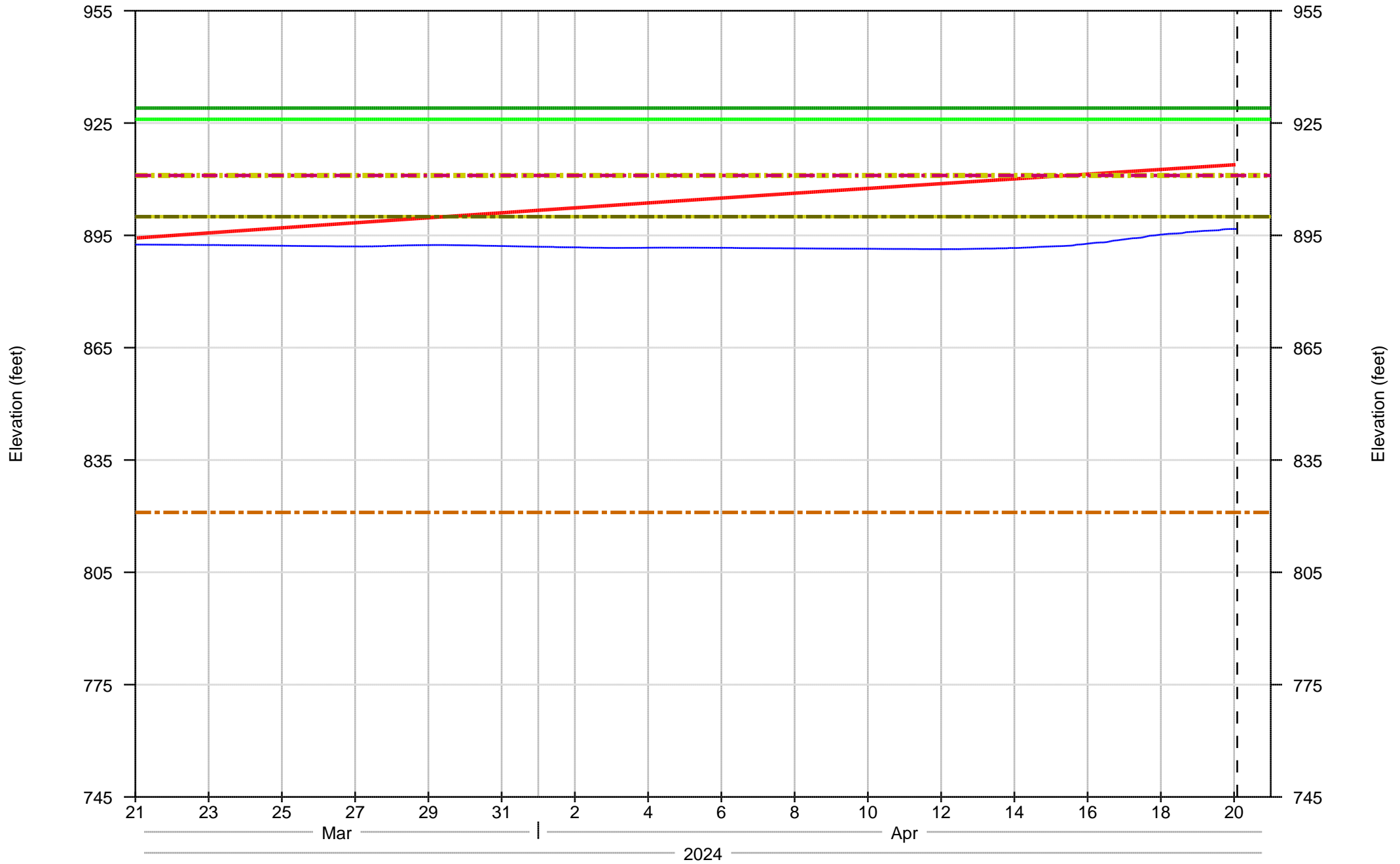


Lookout Point Boat Ramps - 30 days

- 911: Meridian
- 911: Hampton Landing
- 900: Black Canyon
- 821: Signal Point

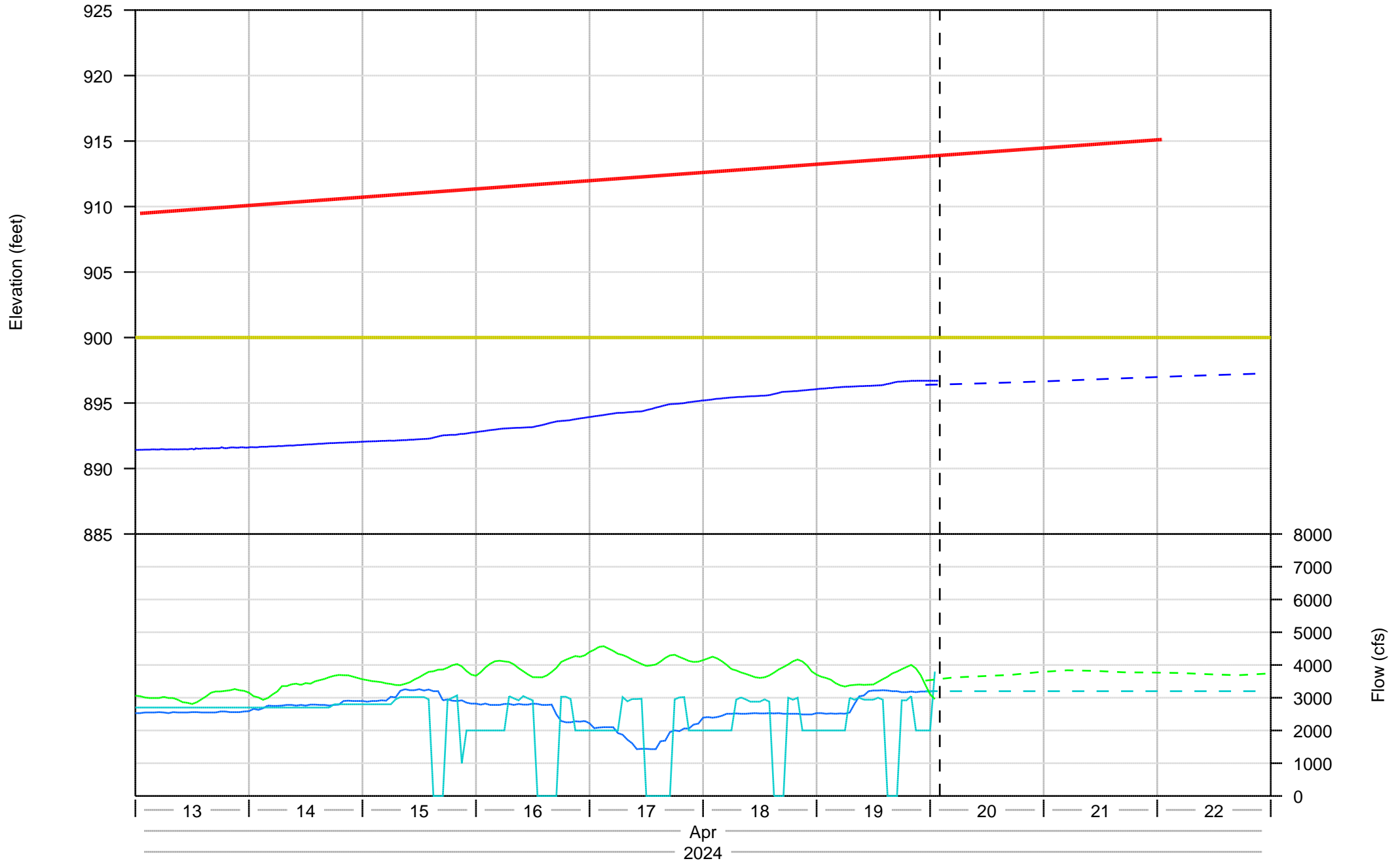
- Forebay (inst)
- Water Control Diagram
- Top of Flood Control (929)
- Top of Conservation (926)
- RO Restricted Elevation (900)



Lookout Point Project Detail - 7 days

- Forebay (inst)
- Forecast Forebay (6hr)
- Water Control Diagram
- Top of Flood Control (929)
- Top of Conservation (926)
- RO Restricted Elevation (900)

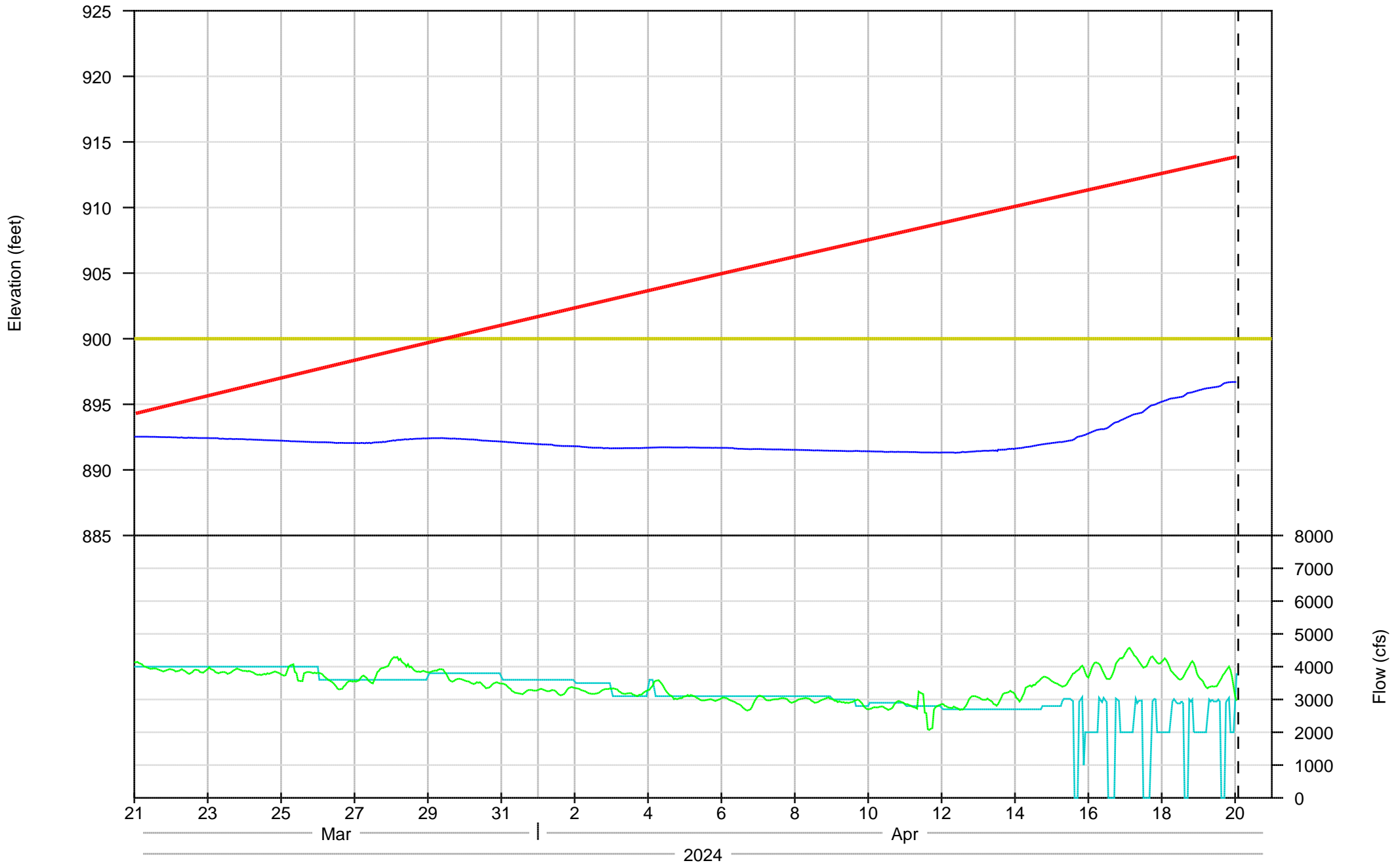
- Inflow (1hr)
- Forecast Inflow (6hr)
- Outflow (1hr)
- Forecast Outflow (6hr)
- Dexter Outflow (1hr)



Lookout Point Project Detail - 30 days

- Forebay (inst)
- Water Control Diagram
- Top of Flood Control (929)
- Top of Conservation (926)
- RO Restricted Elevation (900)

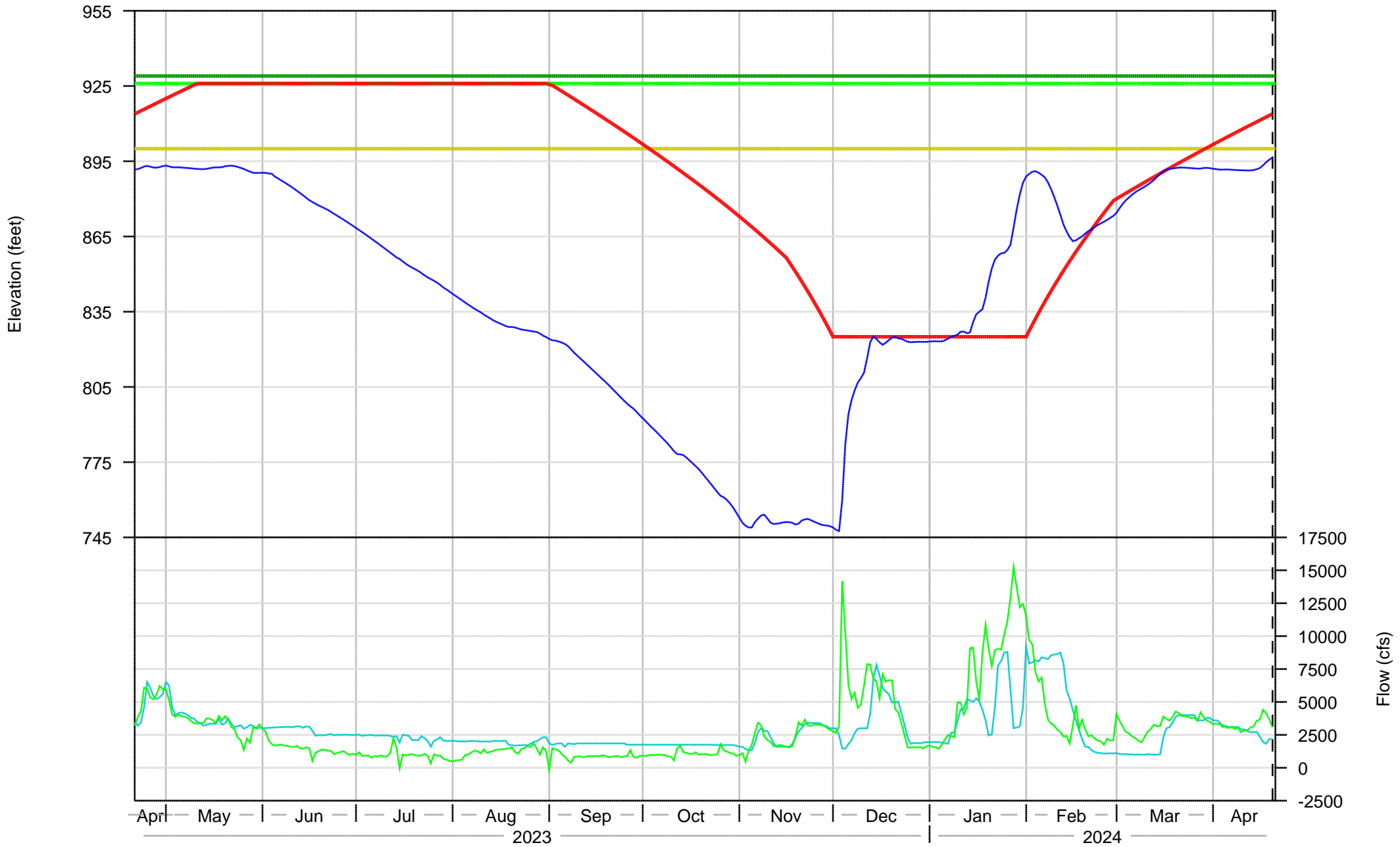
- Inflow (1hr)
- Outflow (inst)



Lookout Point Project Annual

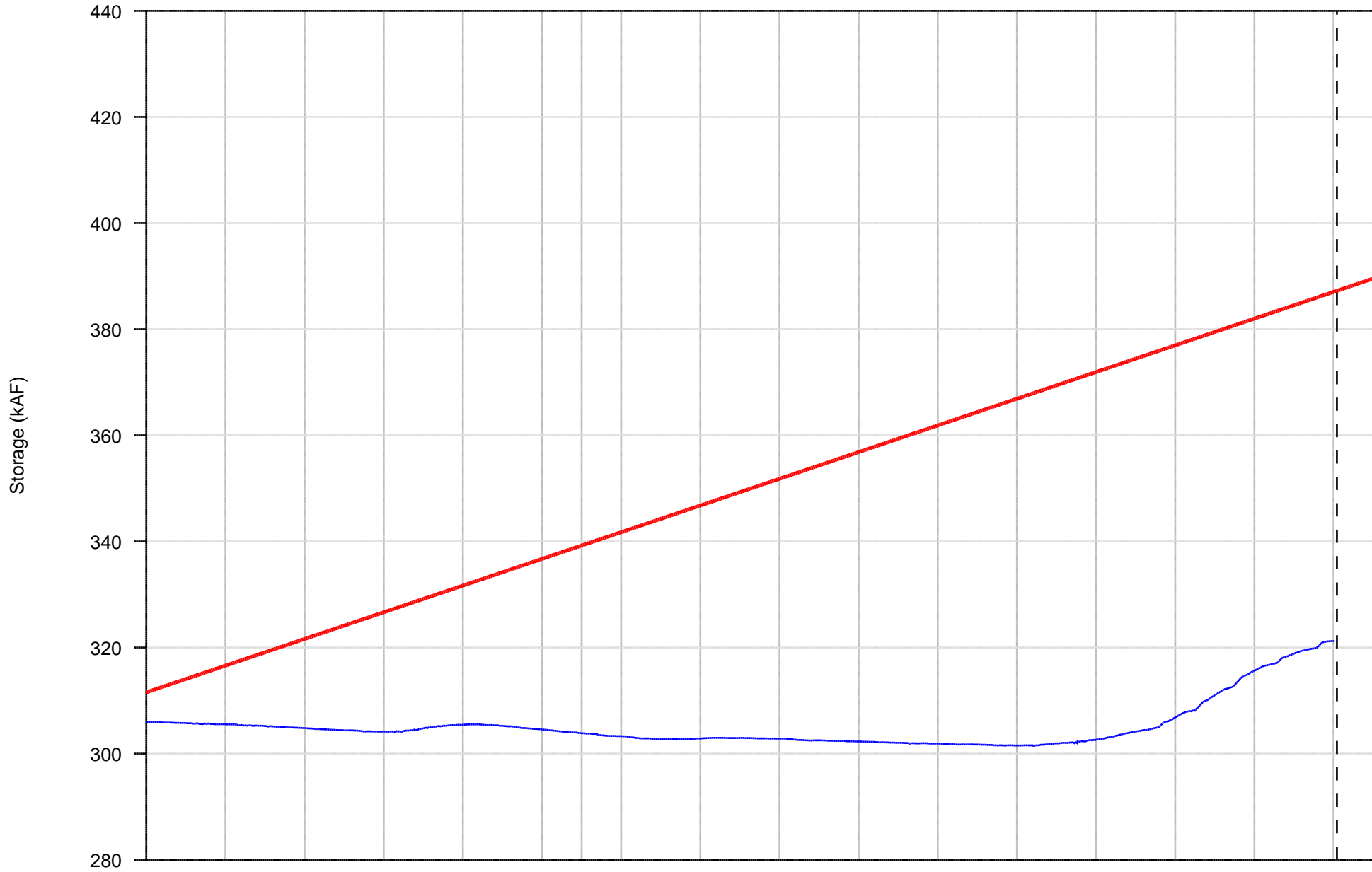
- Forebay (1day)
- Water Control Diagram
- Top of Flood Control (929)
- Top of Conservation (926)
- RO Restricted Elevation (900)

- Inflow (1day)
- Outflow (1day)

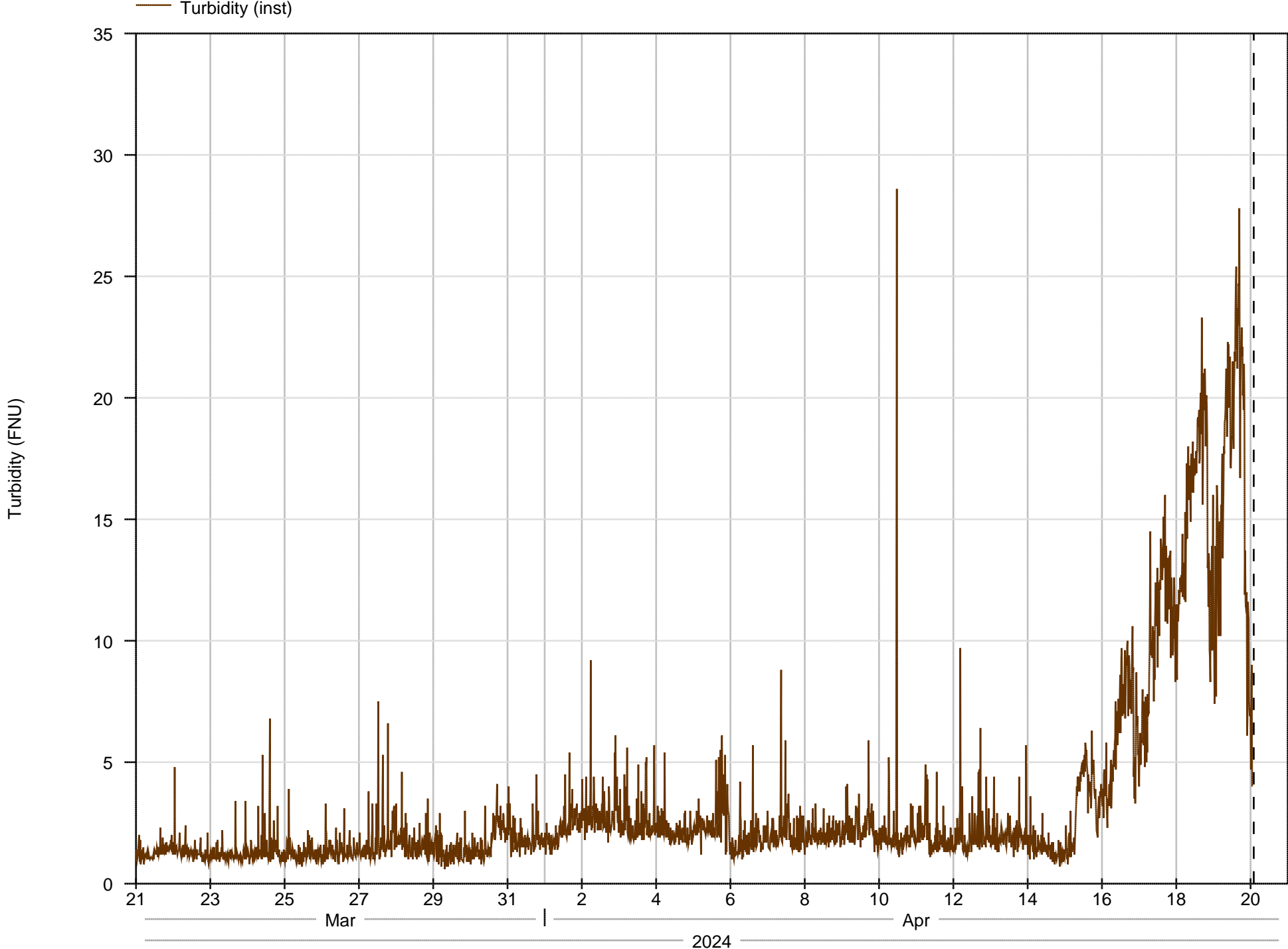


Lookout Point Storage - 30 days

- Storage (inst)
- Water Control Diagram
- Top of Flood Control (451.049)
- Bottom of Multi-Purpose (113.619)



Lookout Point Turbidity - 30 days



Lookout Point Turbidity - 365 days

