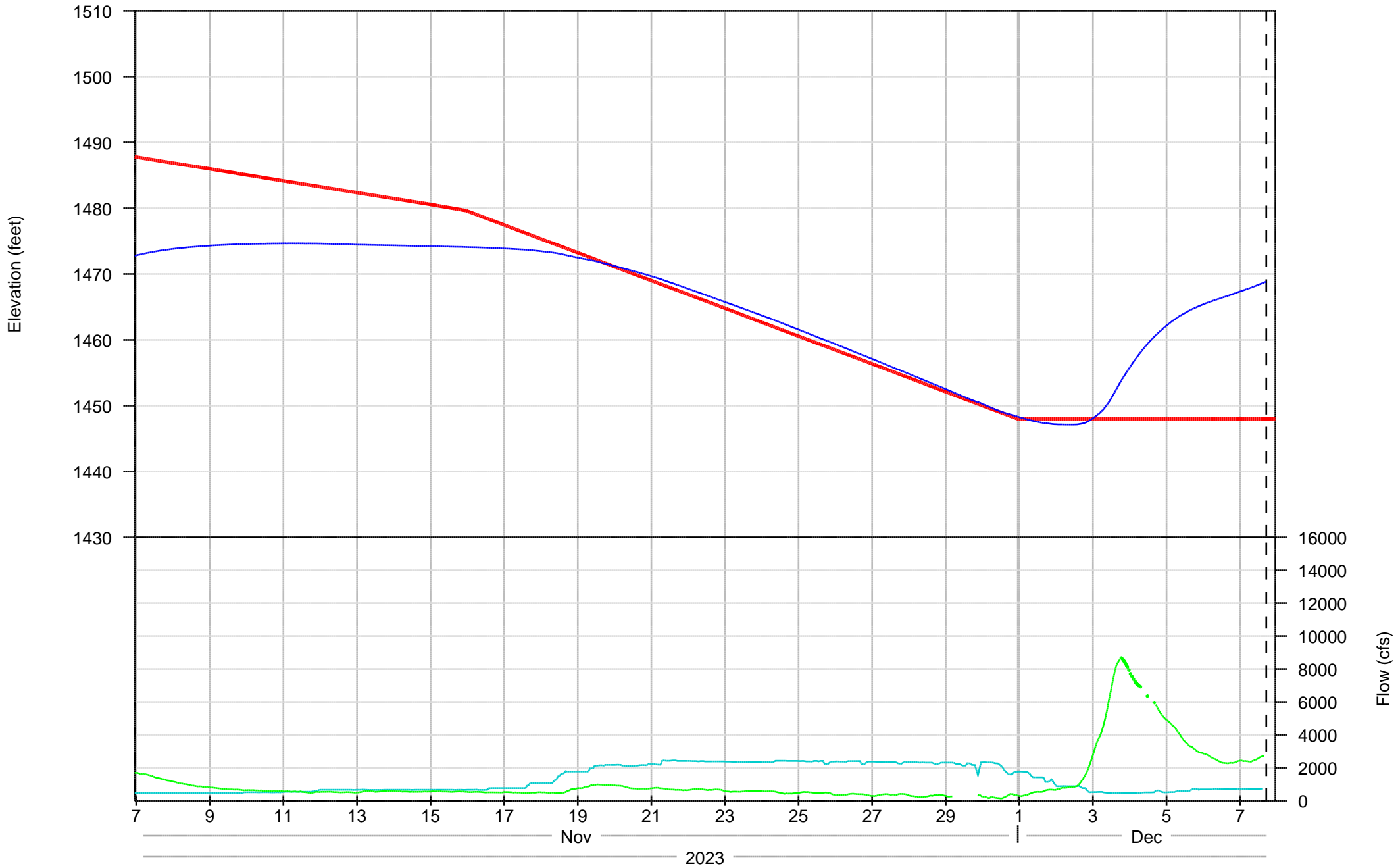


Hills Creek Project Detail - 30 days

- Forebay (inst)
- Water Control Diagram
- Top of Flood Control (1543)
- Top of Conservation (1541)

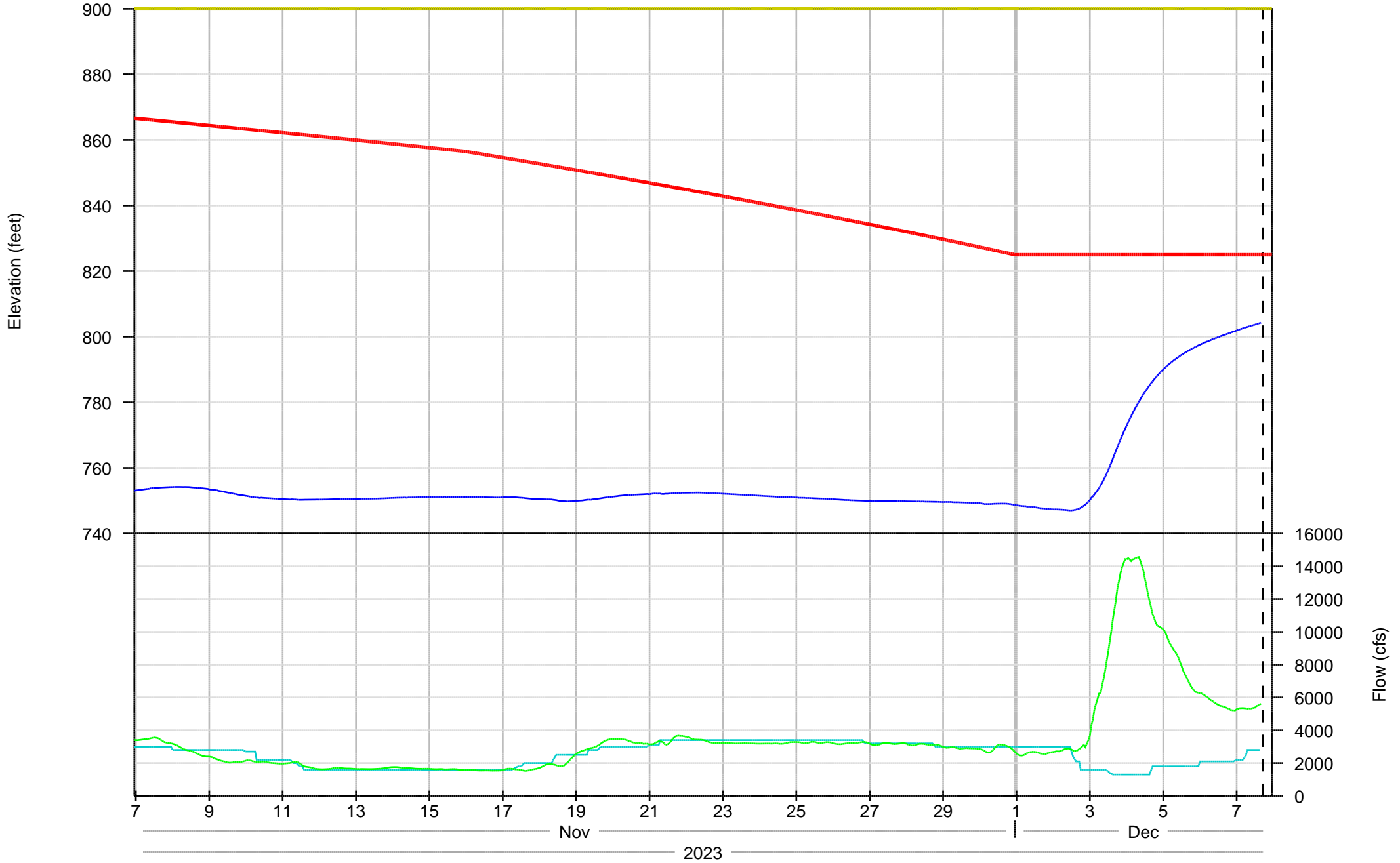
- Inflow (15min)
- Outflow (1hr)



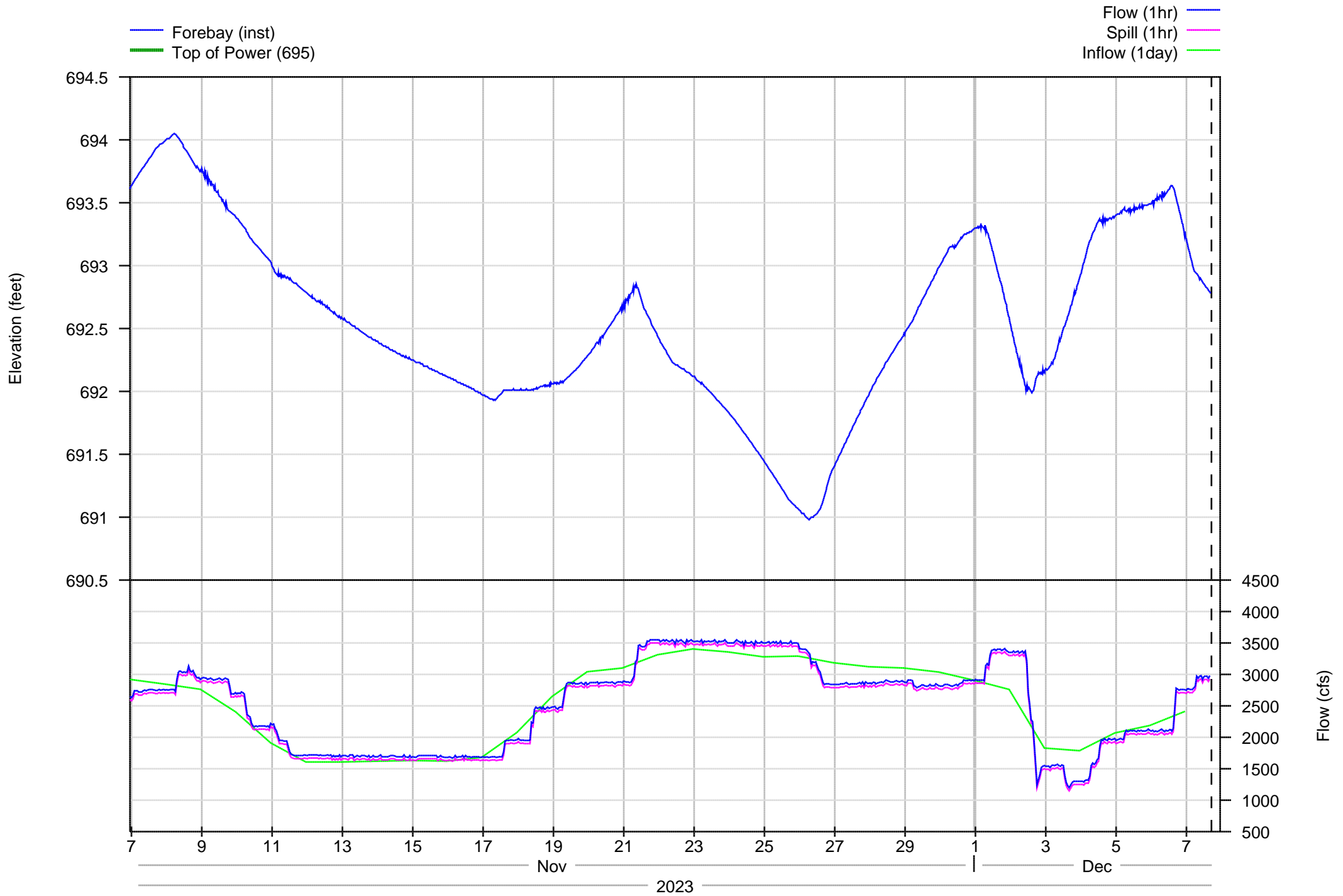
Lookout Point Project Detail - 30 days

- Forebay (inst)
- Water Control Diagram
- Top of Flood Control (929)
- Top of Conservation (926)
- RO Restricted Elevation (900)

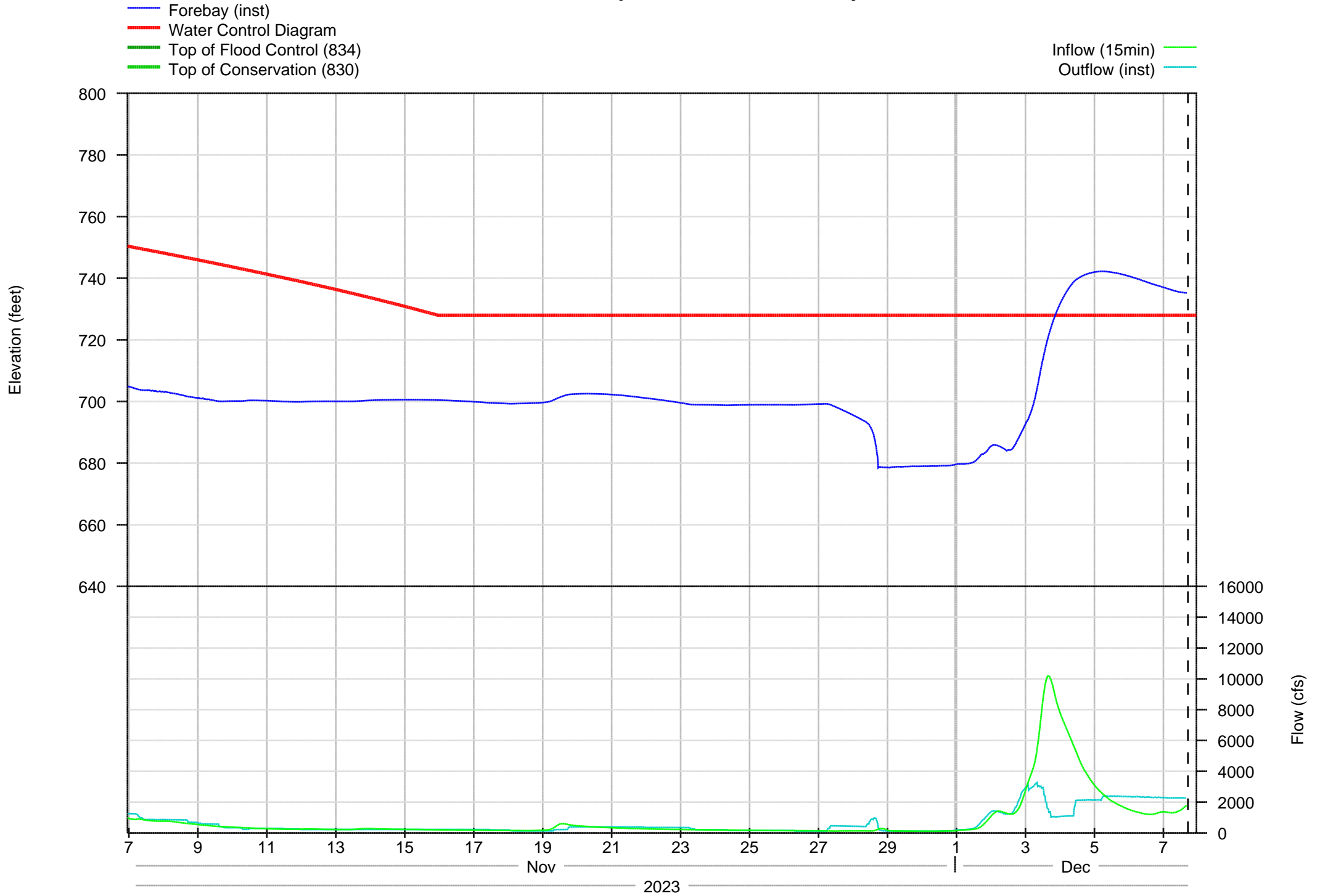
- Inflow (1hr)
- Outflow (inst)



Dexter Detail - 30 days

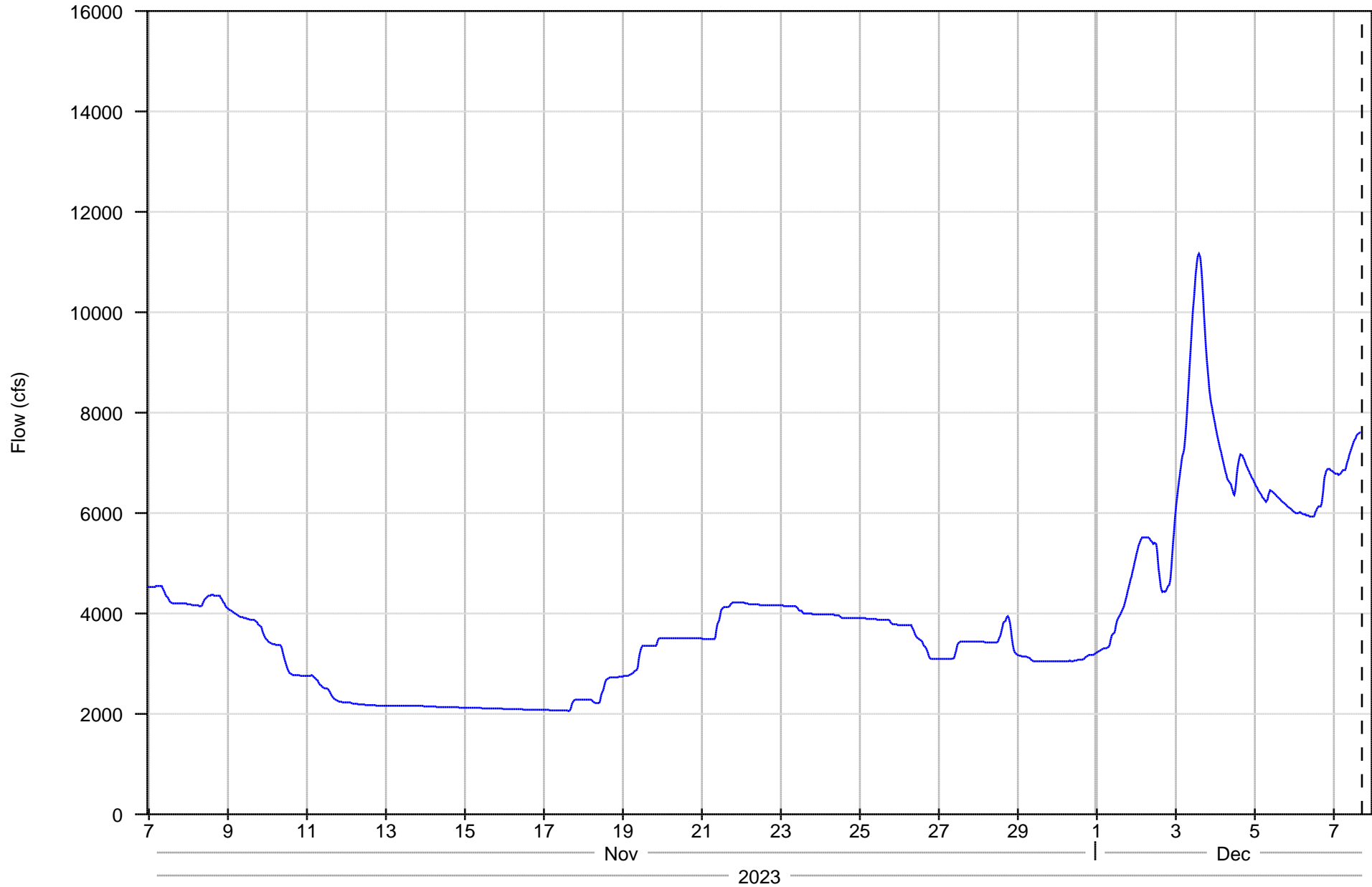


Fall Creek Project Detail - 30 days

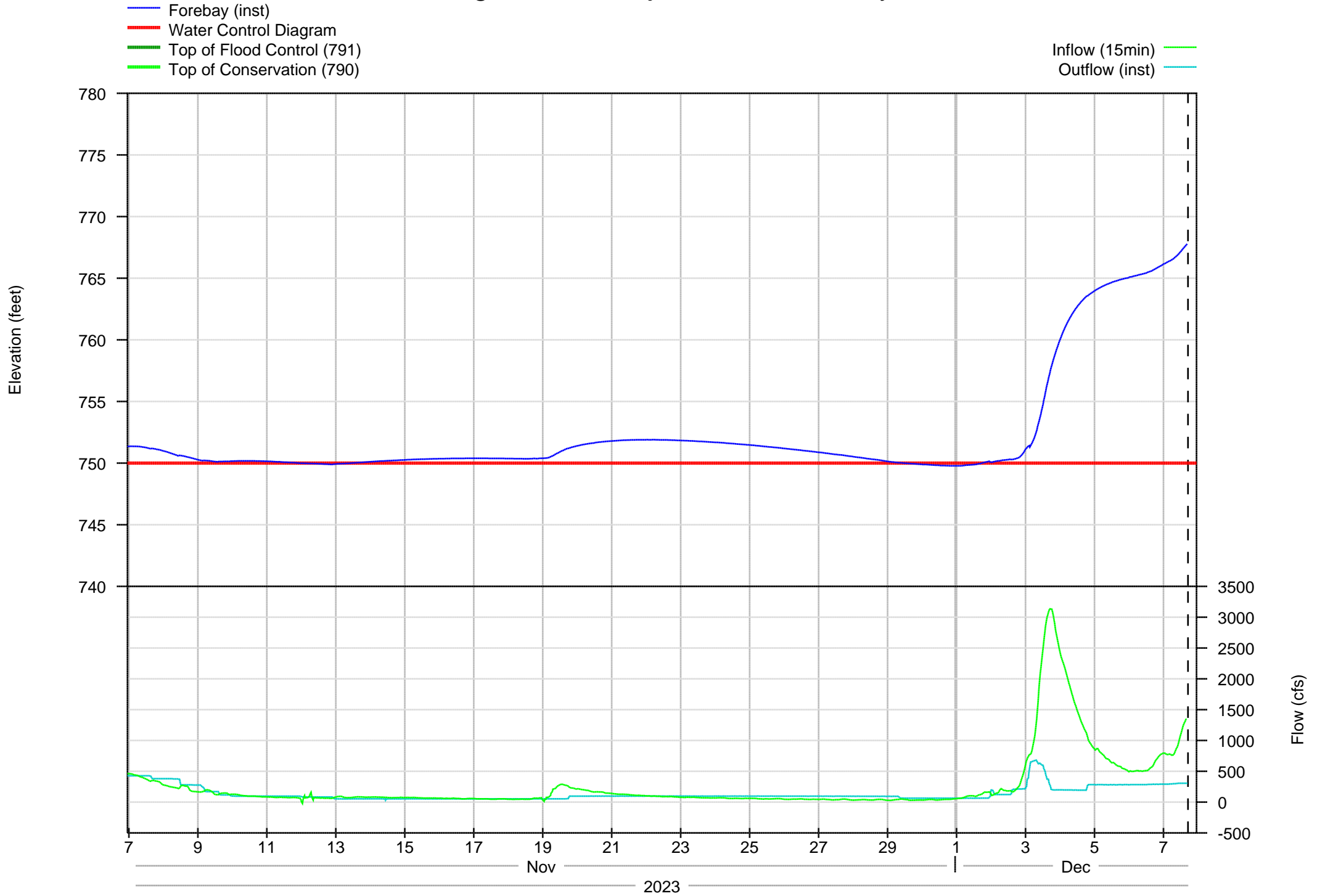


Middle Fork Willamette River at Jasper - 30 days

- Flow (inst)
- Bank Full (19473.68)
- Minor Flood (22130)



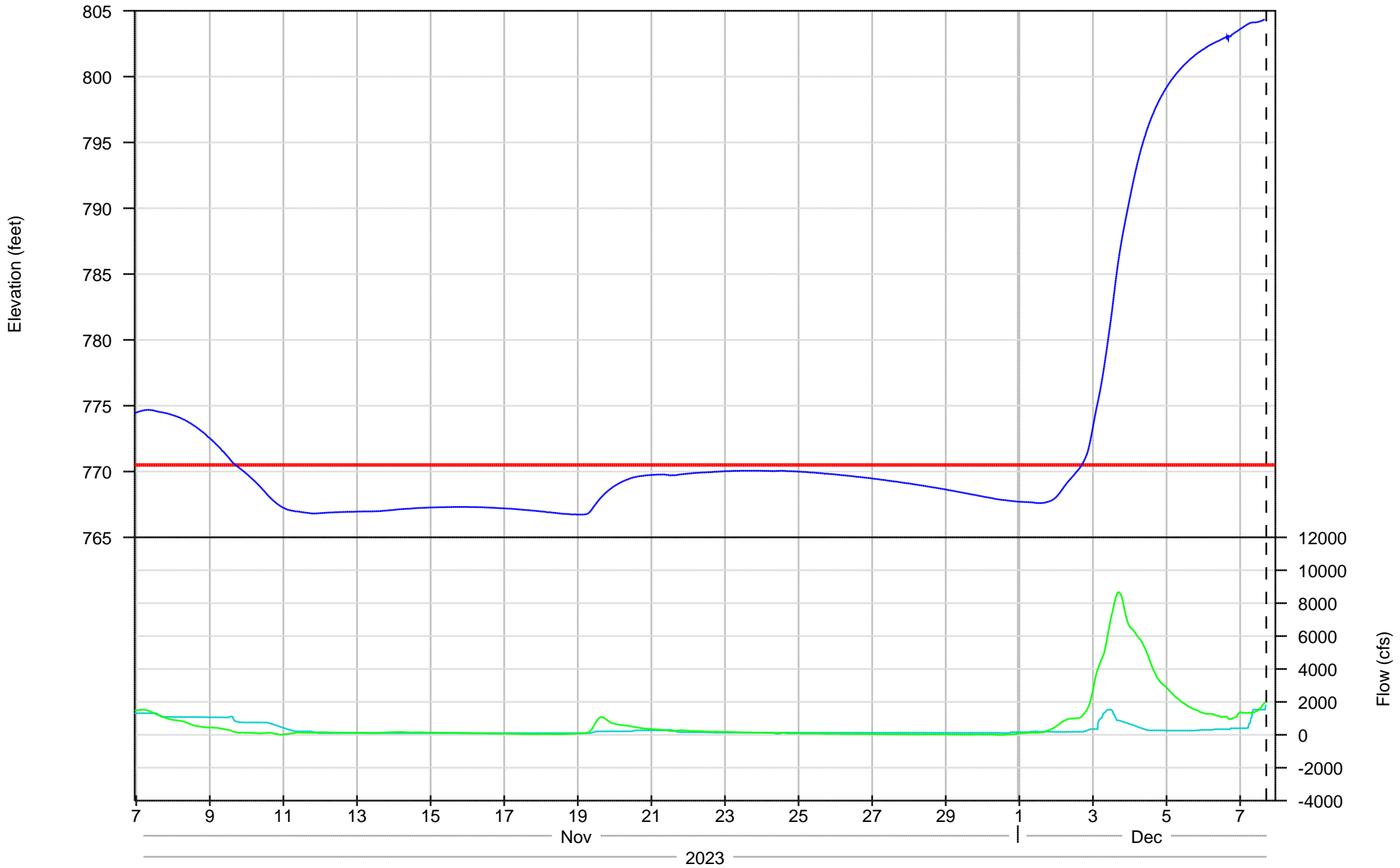
Cottage Grove Project Detail - 30 days



Dorena Project Detail - 30 days

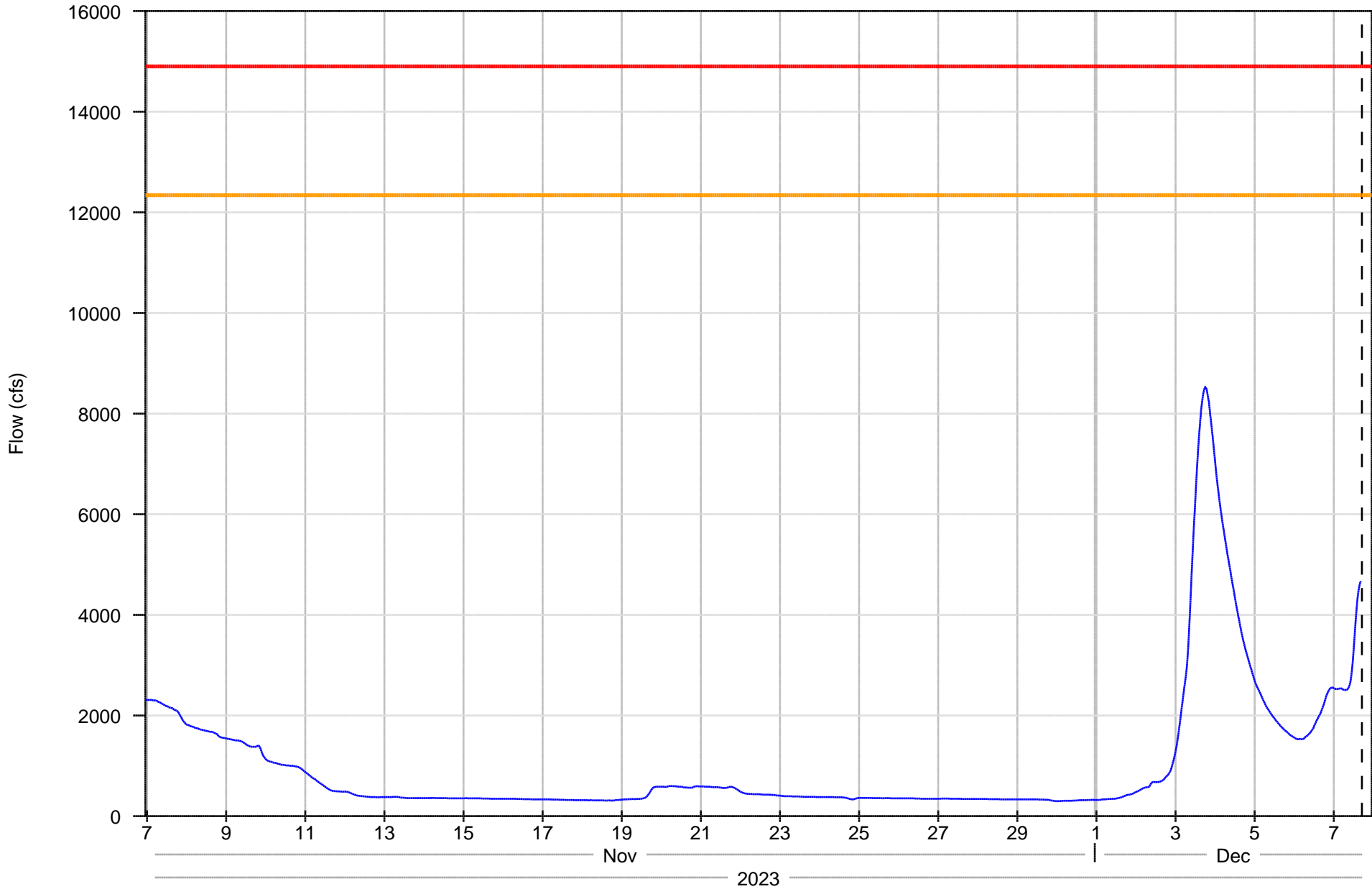
- Forebay (inst)
- Water Control Diagram
- Top of Flood Control (835)
- Top of Conservation (832)

- Inflow (15min)
- Outflow (inst)



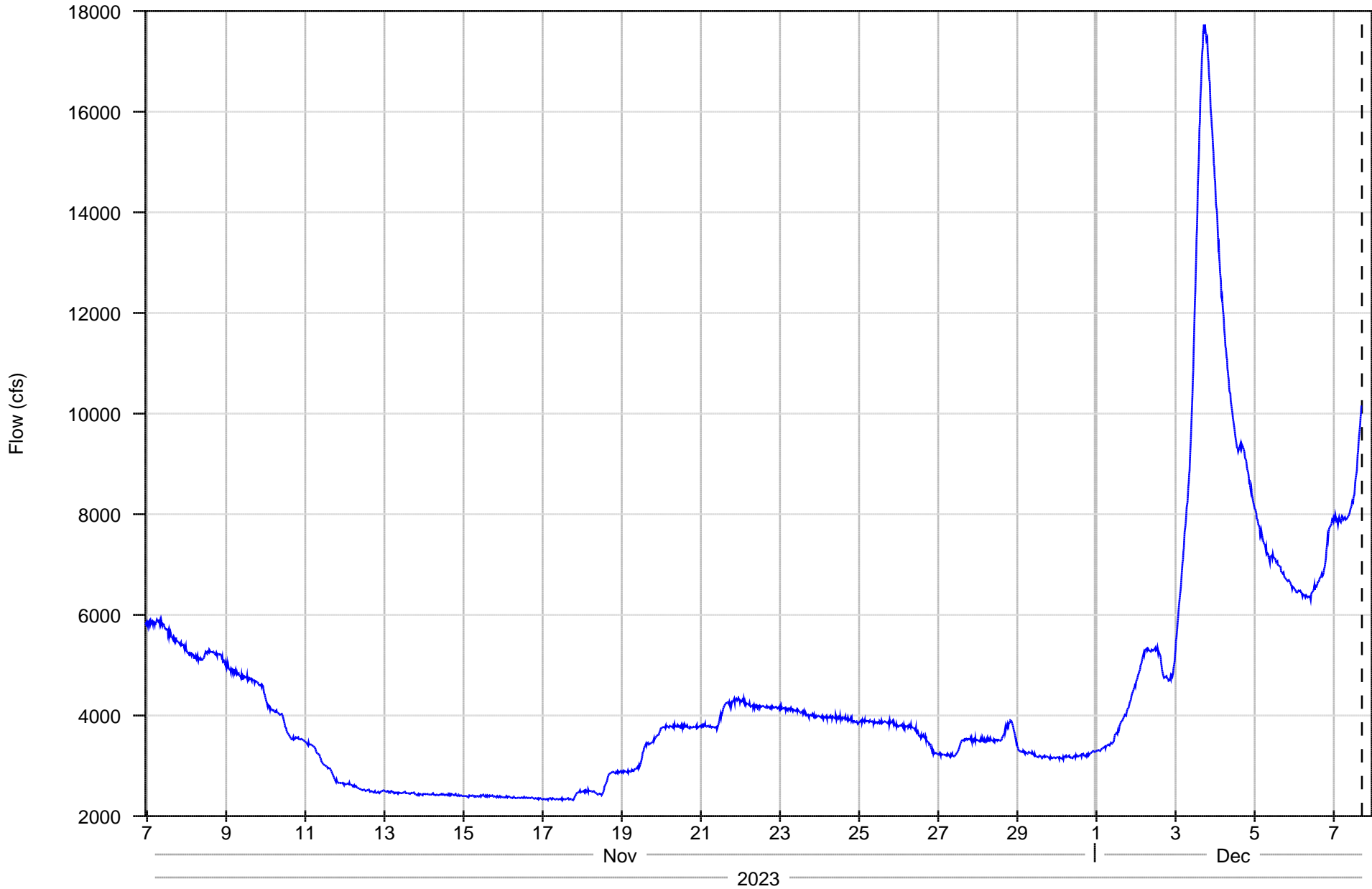
Coast Fork Willamette River near Goshen - 30 days

- Flow (inst)
- Bank Full (12340.73)
- Minor Flood (14900)
- Moderate Flood (21000)
- Major Flood (40021.91)

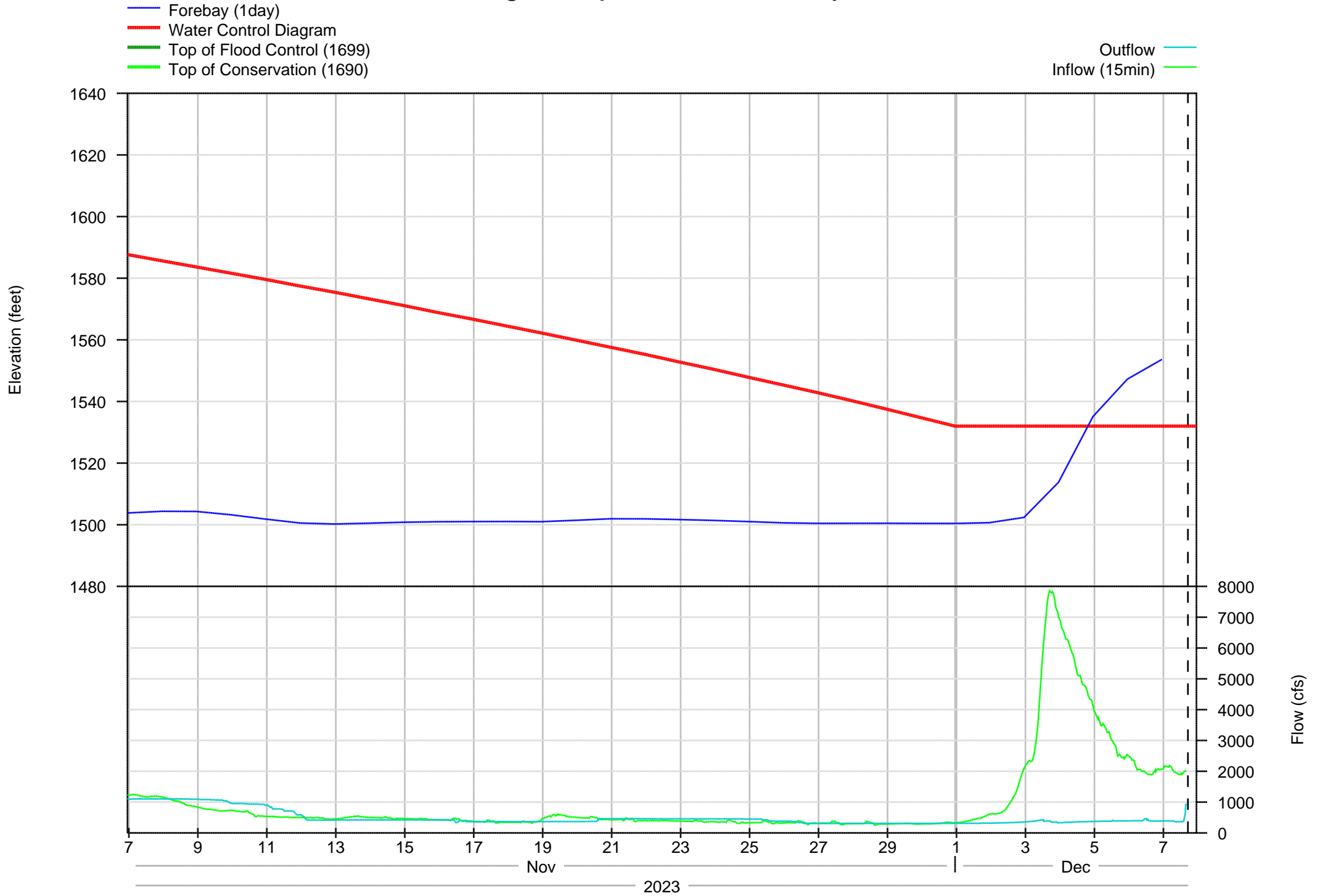


Willamette River at Eugene - 30 days

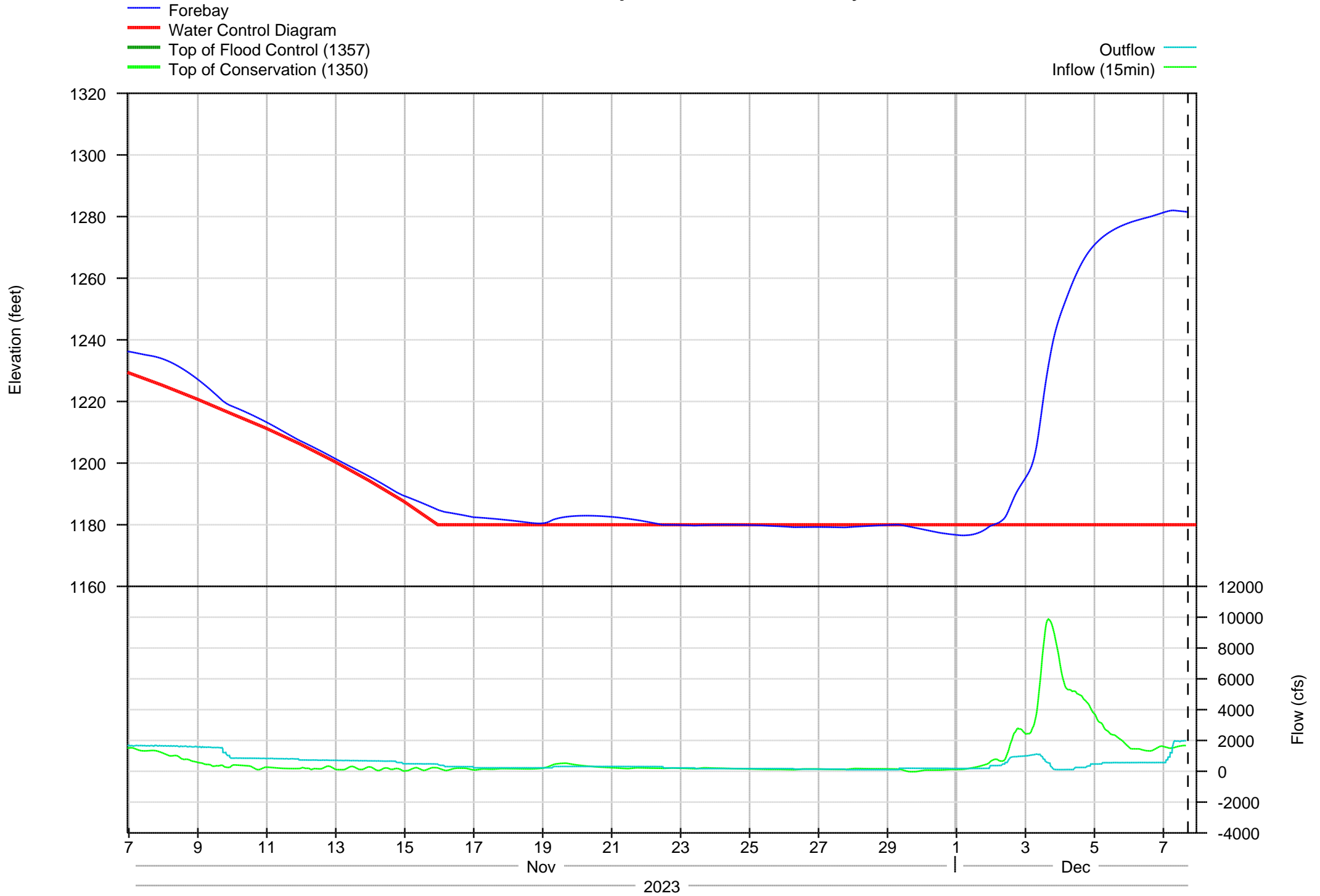
- Flow (inst)
- Bank Full (39500)
- Minor Flood (52600)
- Major Flood (94300)



Cougar Project Detail - 30 days

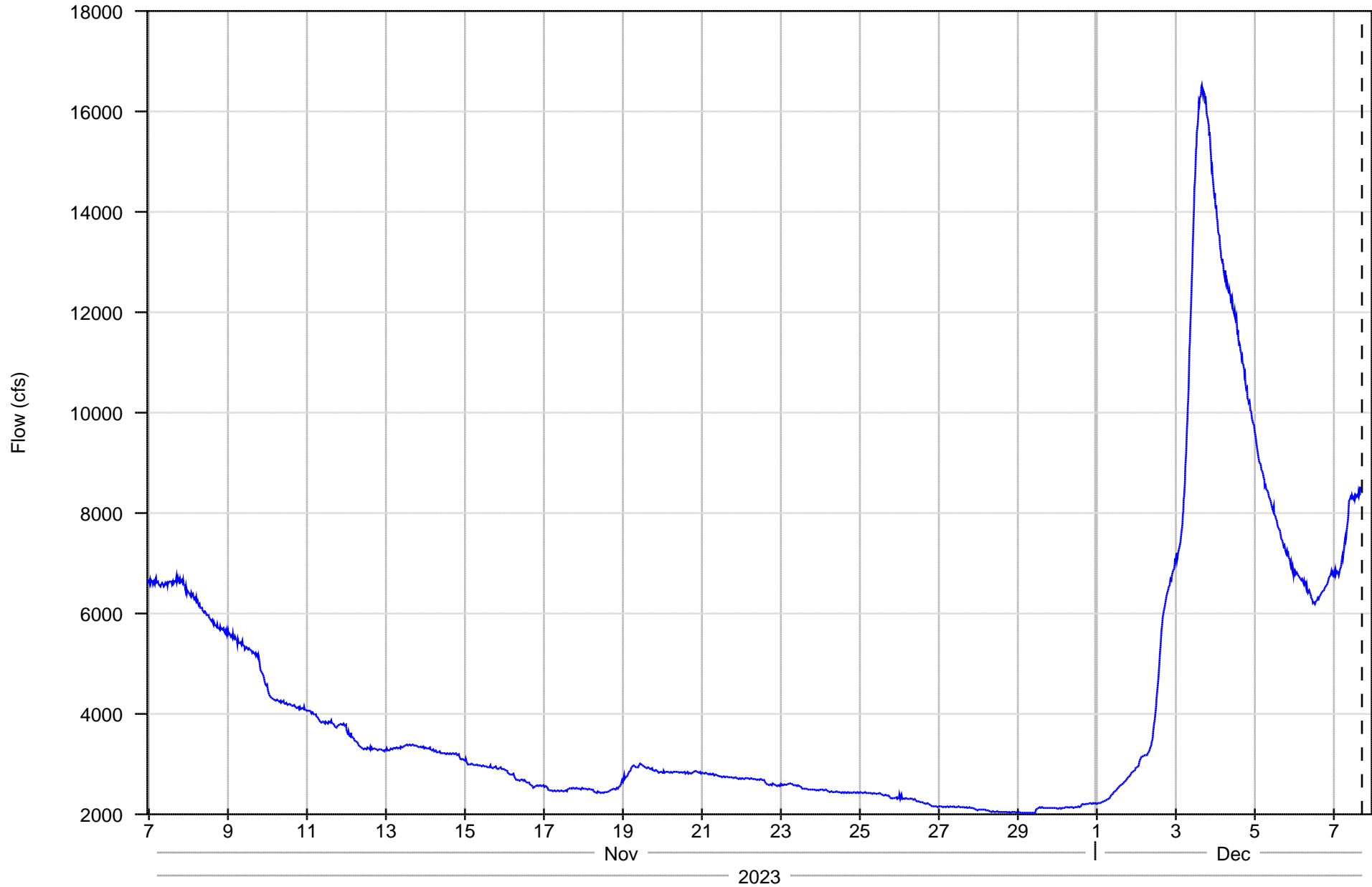


Blue River Project Detail - 30 days



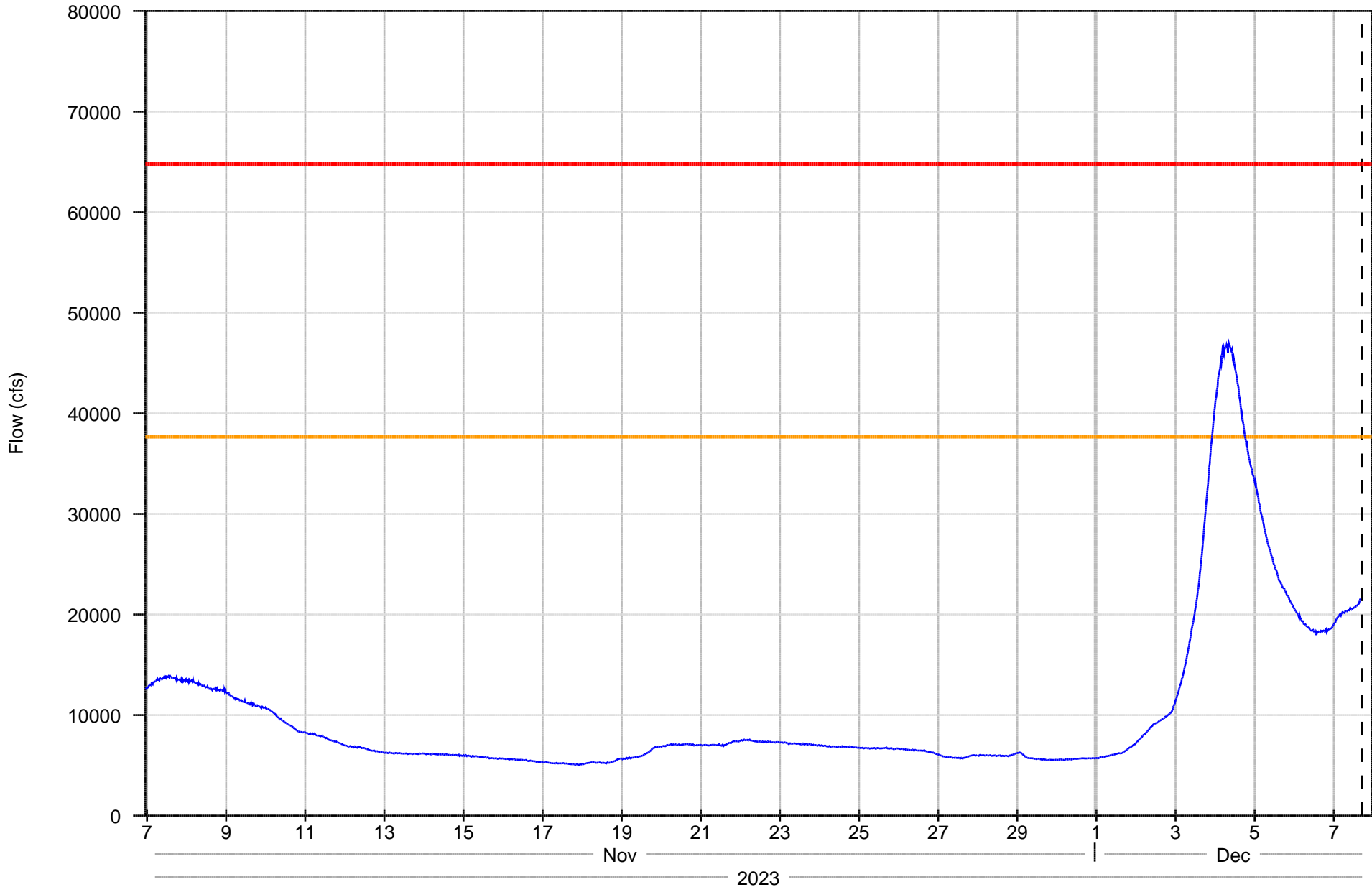
McKenzie River near Vida - 30 days

- Flow (inst)
- Bank Full (22180)
- Minor Flood (35044.05)
- Major Flood (49482.73)

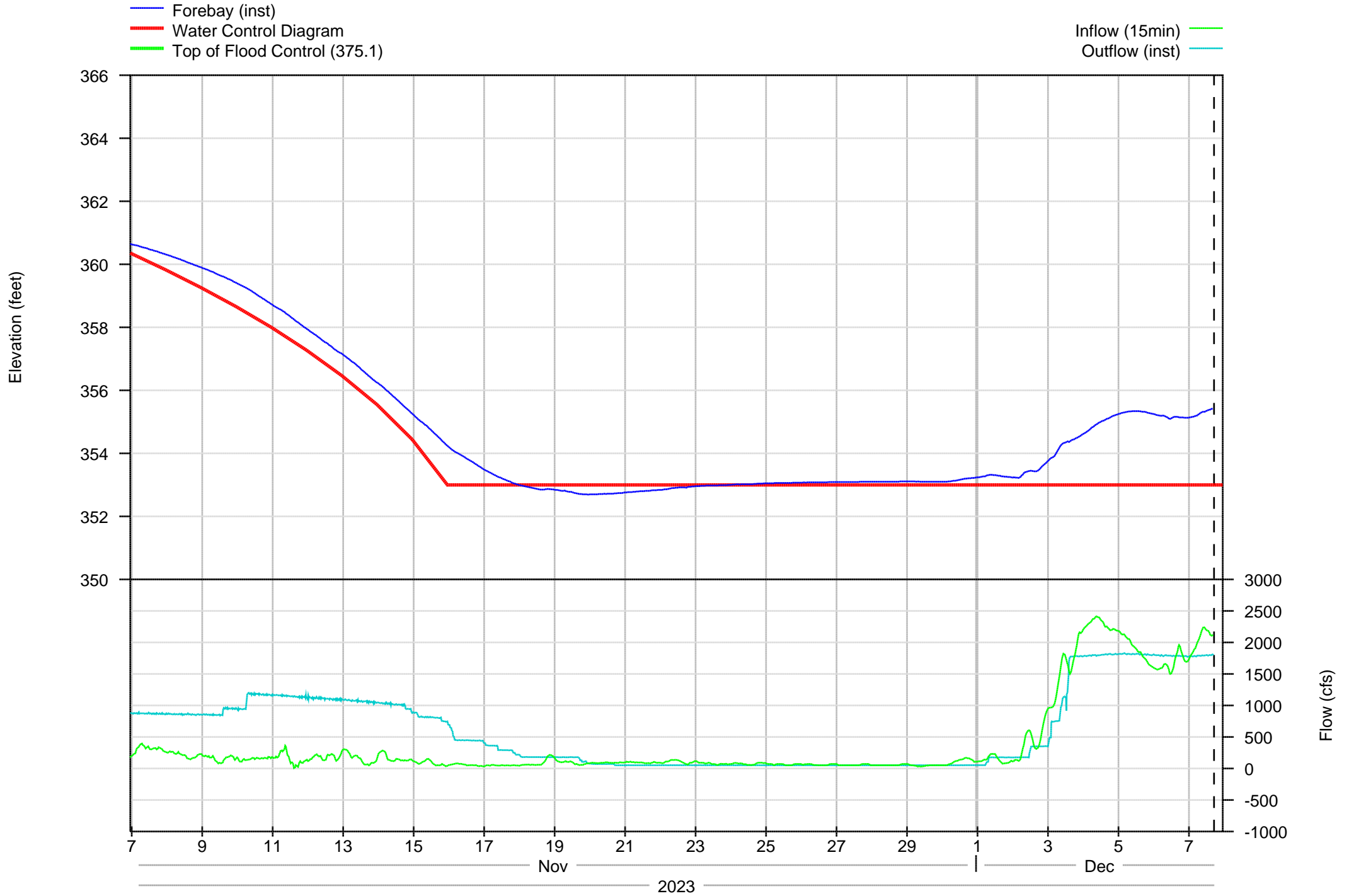


Willamette River at Harrisburg - 30 days

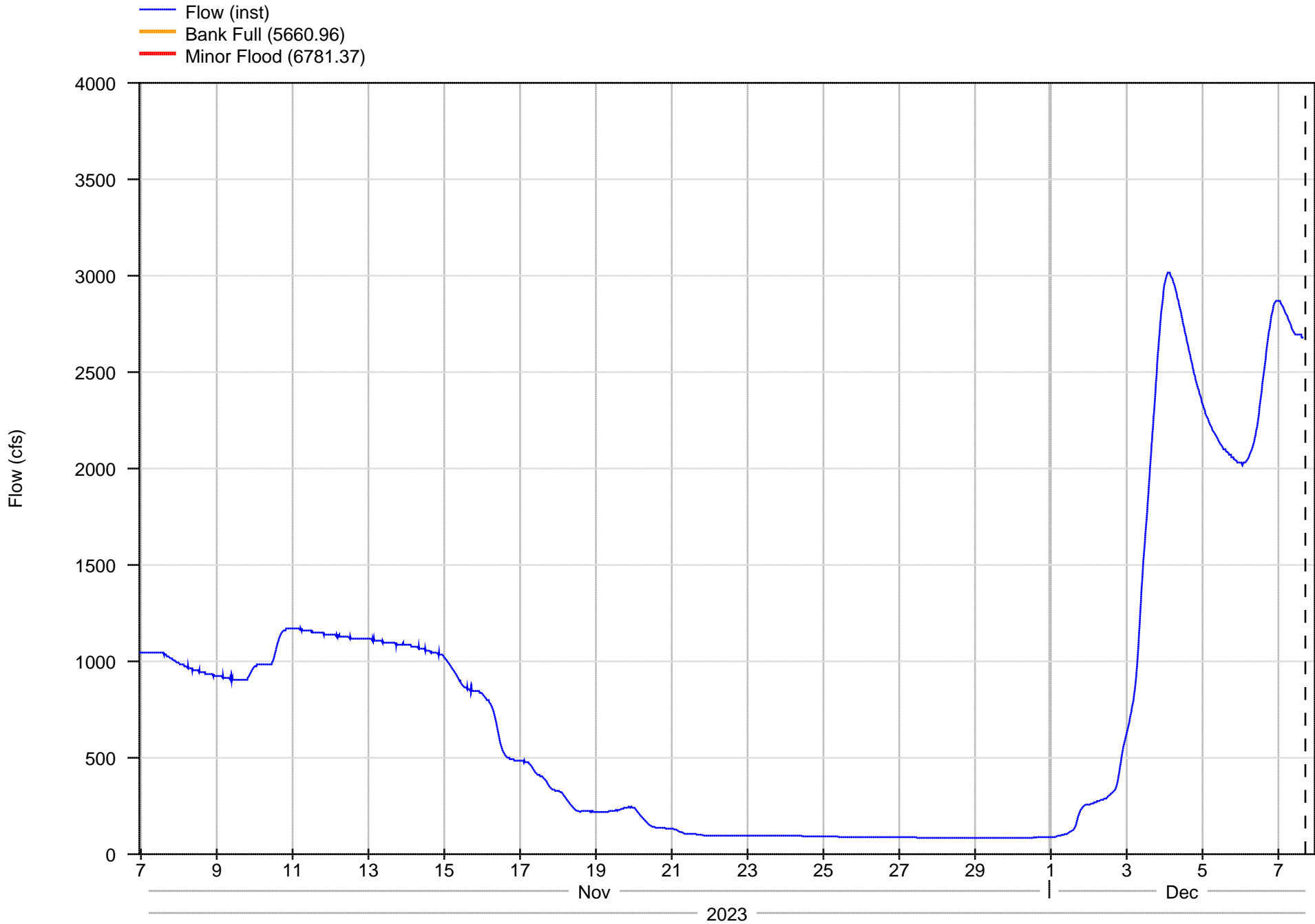
- Flow (inst)
- Bank Full (37684.03)
- Minor Flood (64790)
- Major Flood (100100)



Fern Ridge Project Detail - 30 days

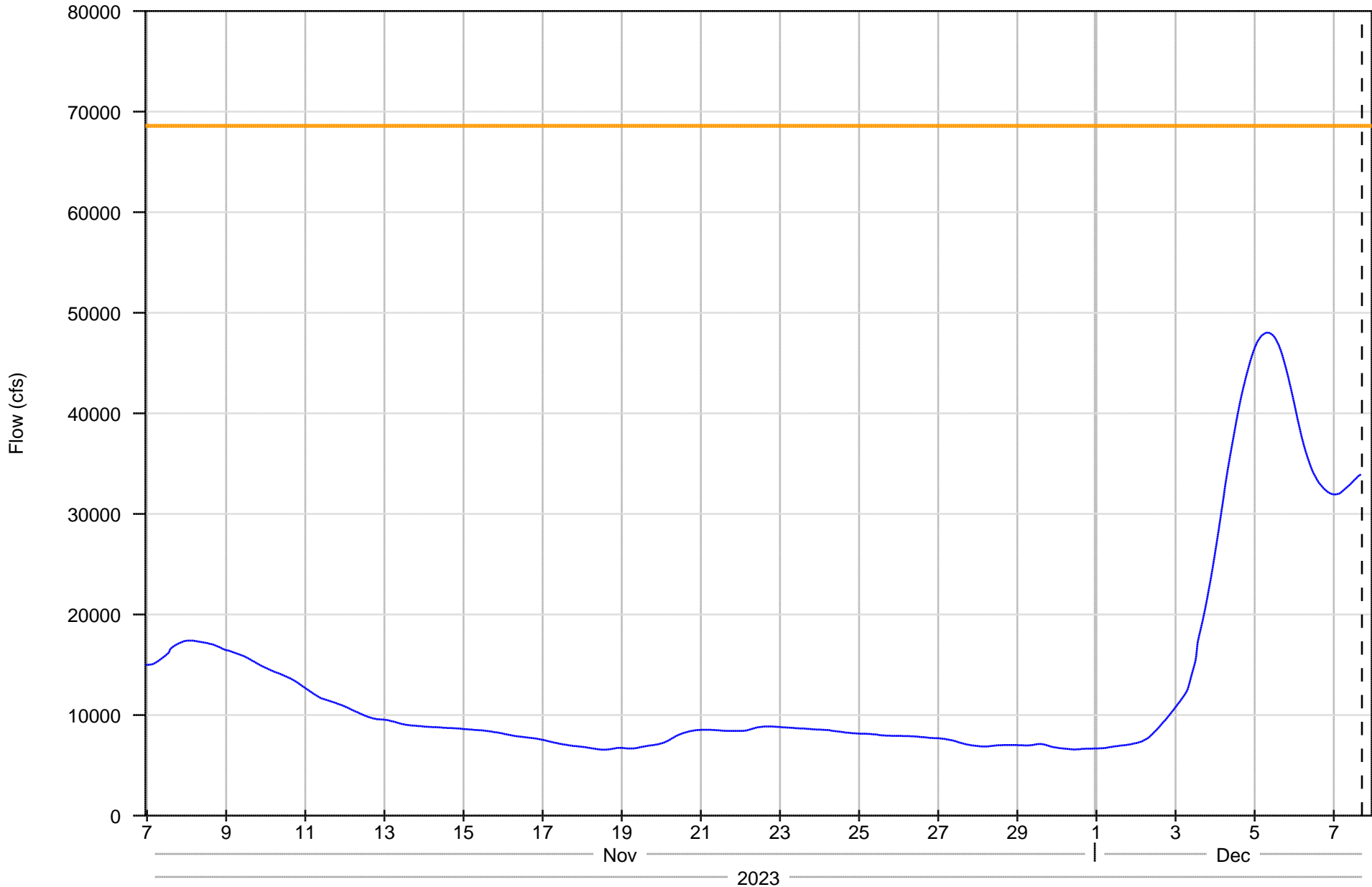


Long Tom River at Monroe - 30 days



Willamette River at Albany - 30 days

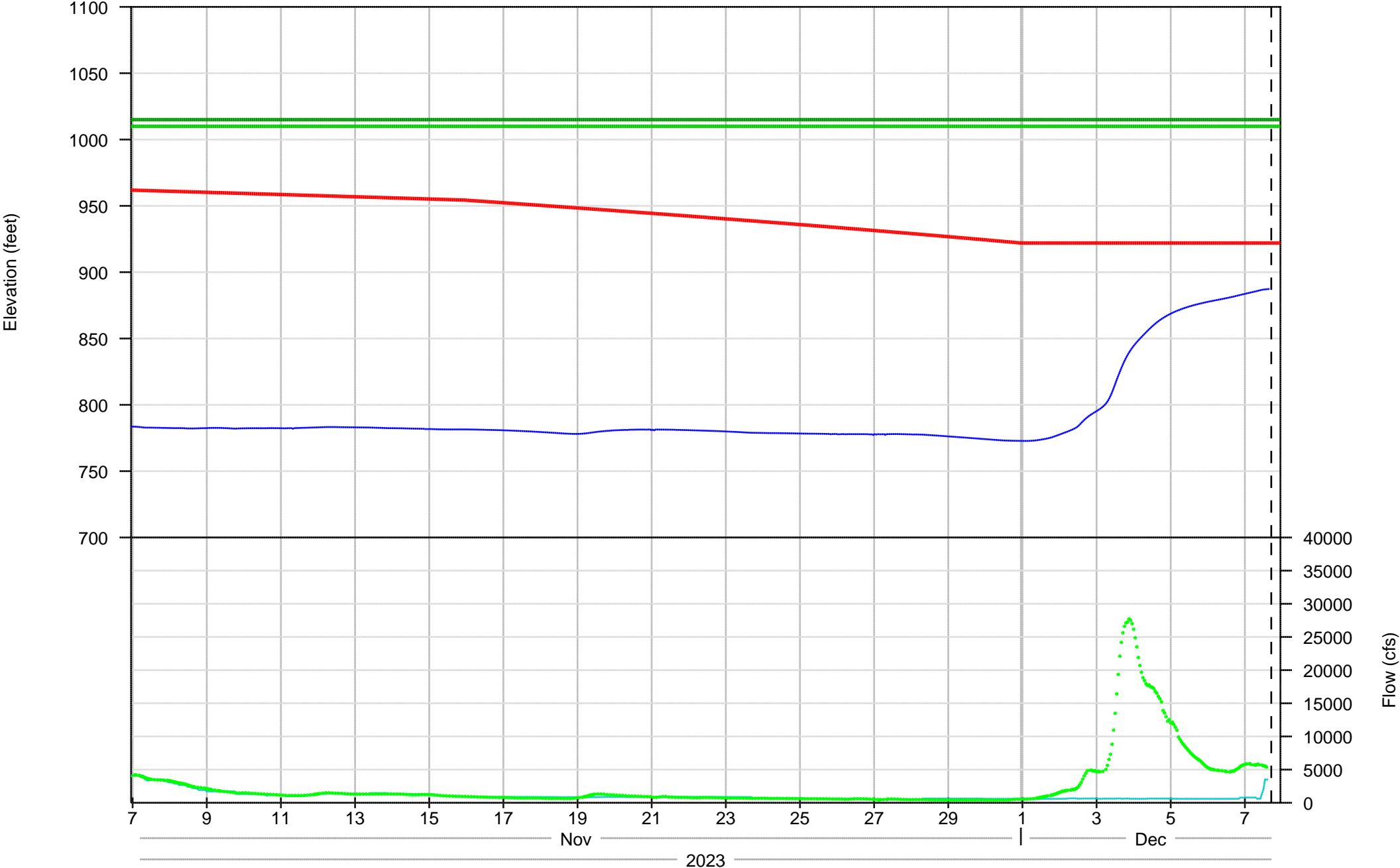
- Flow (inst)
- Bank Full (68586.95)
- Minor Flood (85435.66)
- Moderate Flood (124424.69)
- Major Flood (152630.84)



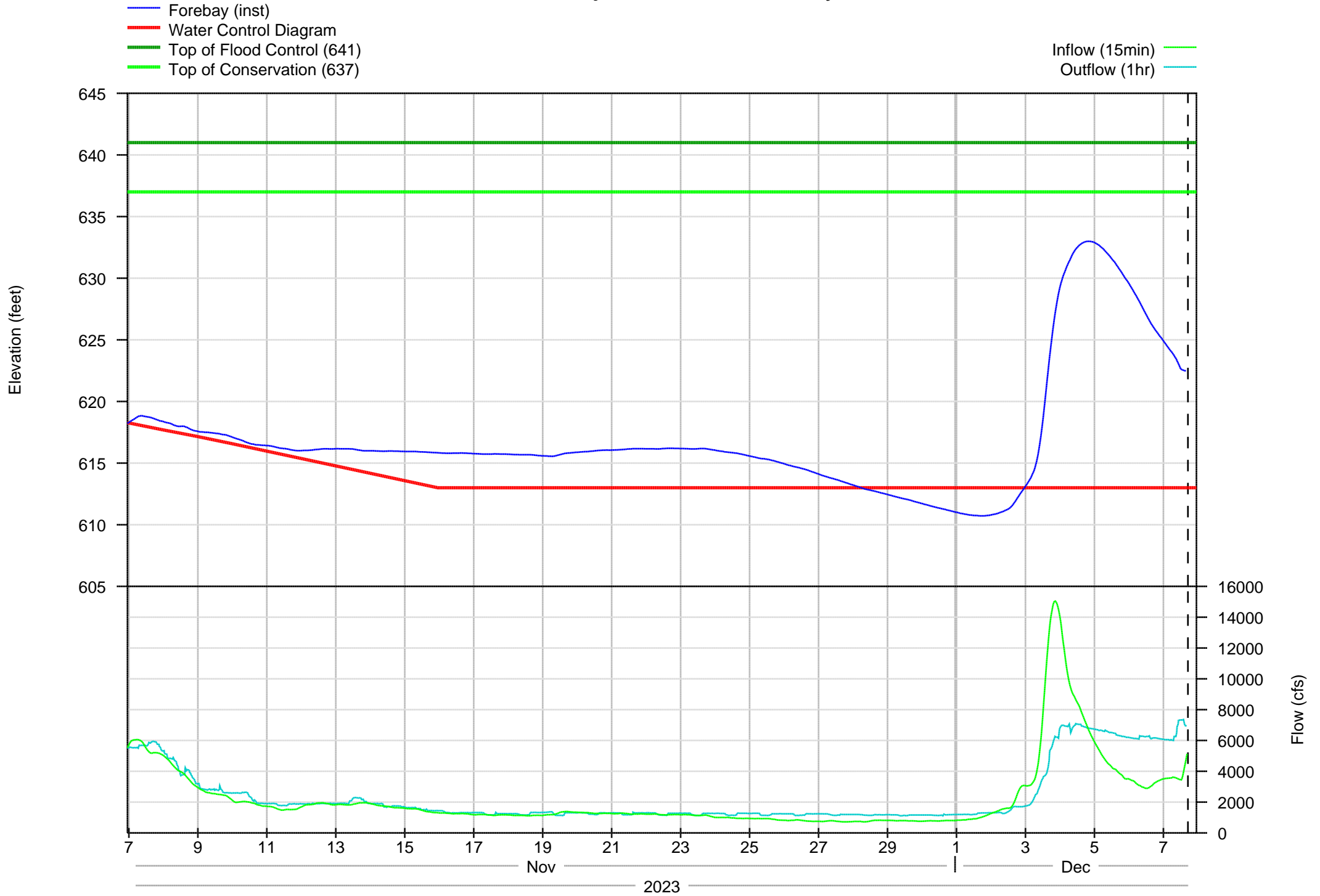
Green Peter Project Detail - 30 days

- Forebay (inst)
- Water Control Diagram
- Top of Flood Control (1015)
- Top of Conservation (1010)

- Inflow (15min)
- Outflow (inst)

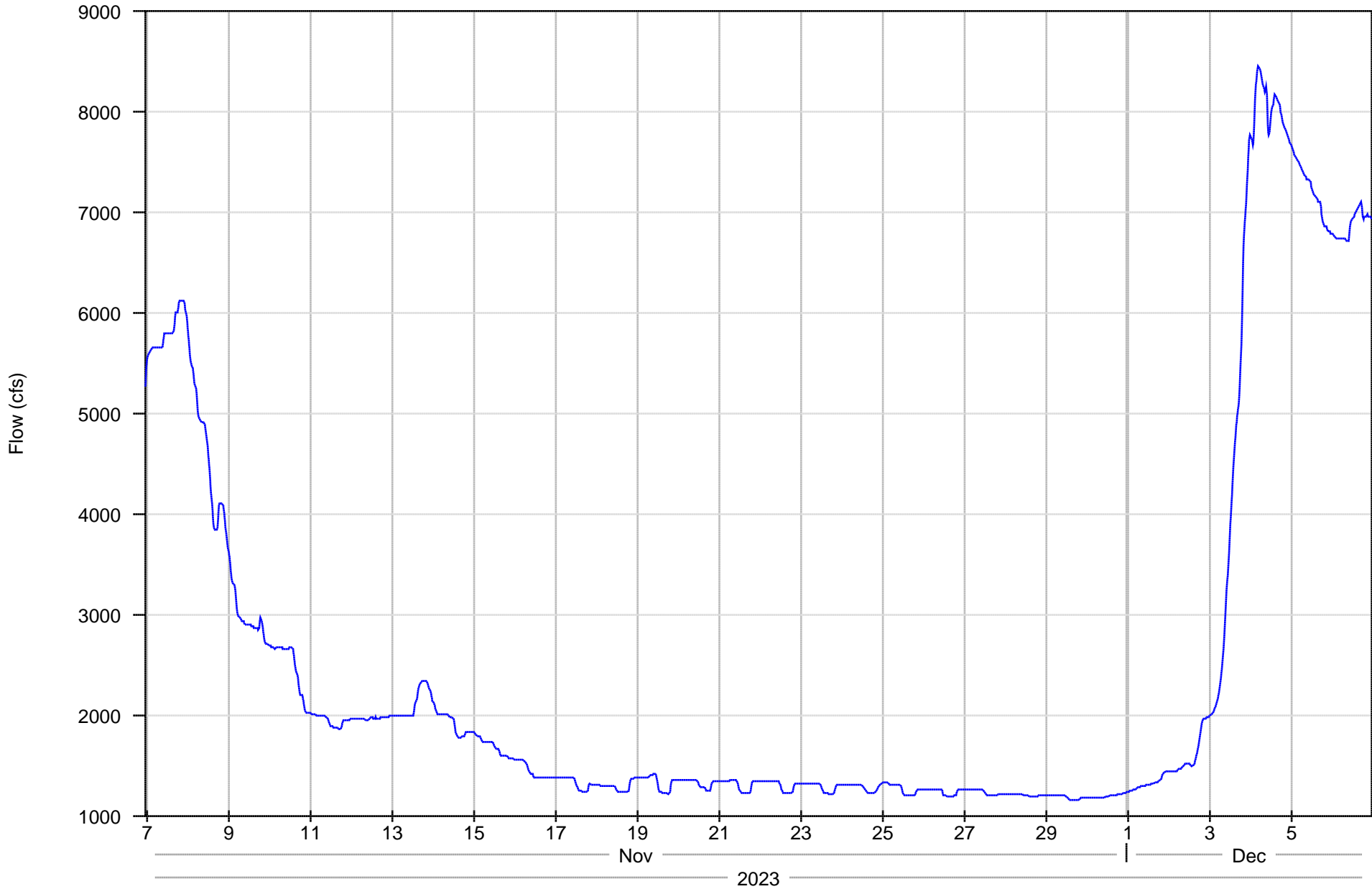


Foster Project Detail - 30 days



South Santiam River at Waterloo - 30 days

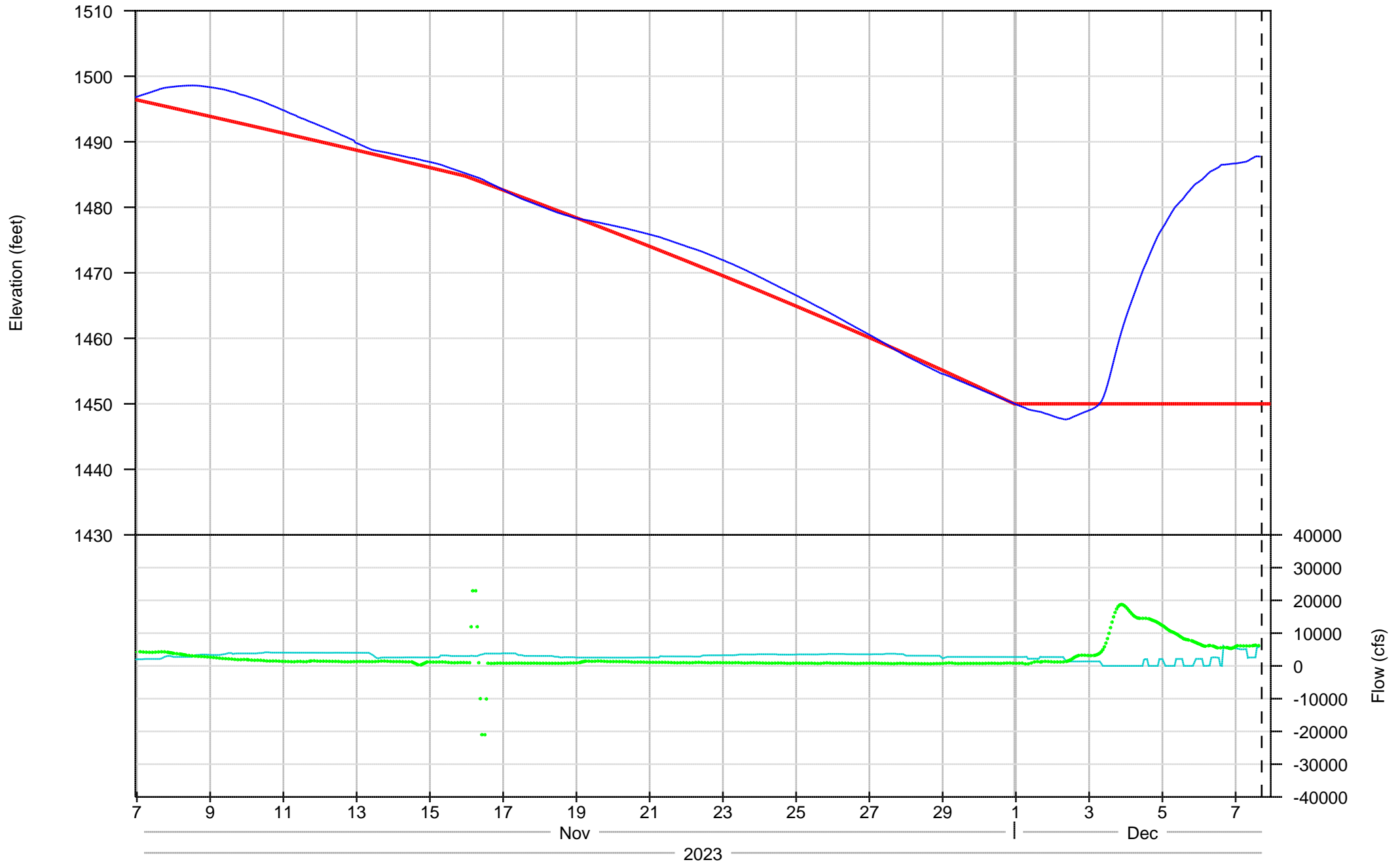
- Flow (inst)
- Bank Full (19025.83)
- Minor Flood (25654.47)
- Major Flood (42693.45)



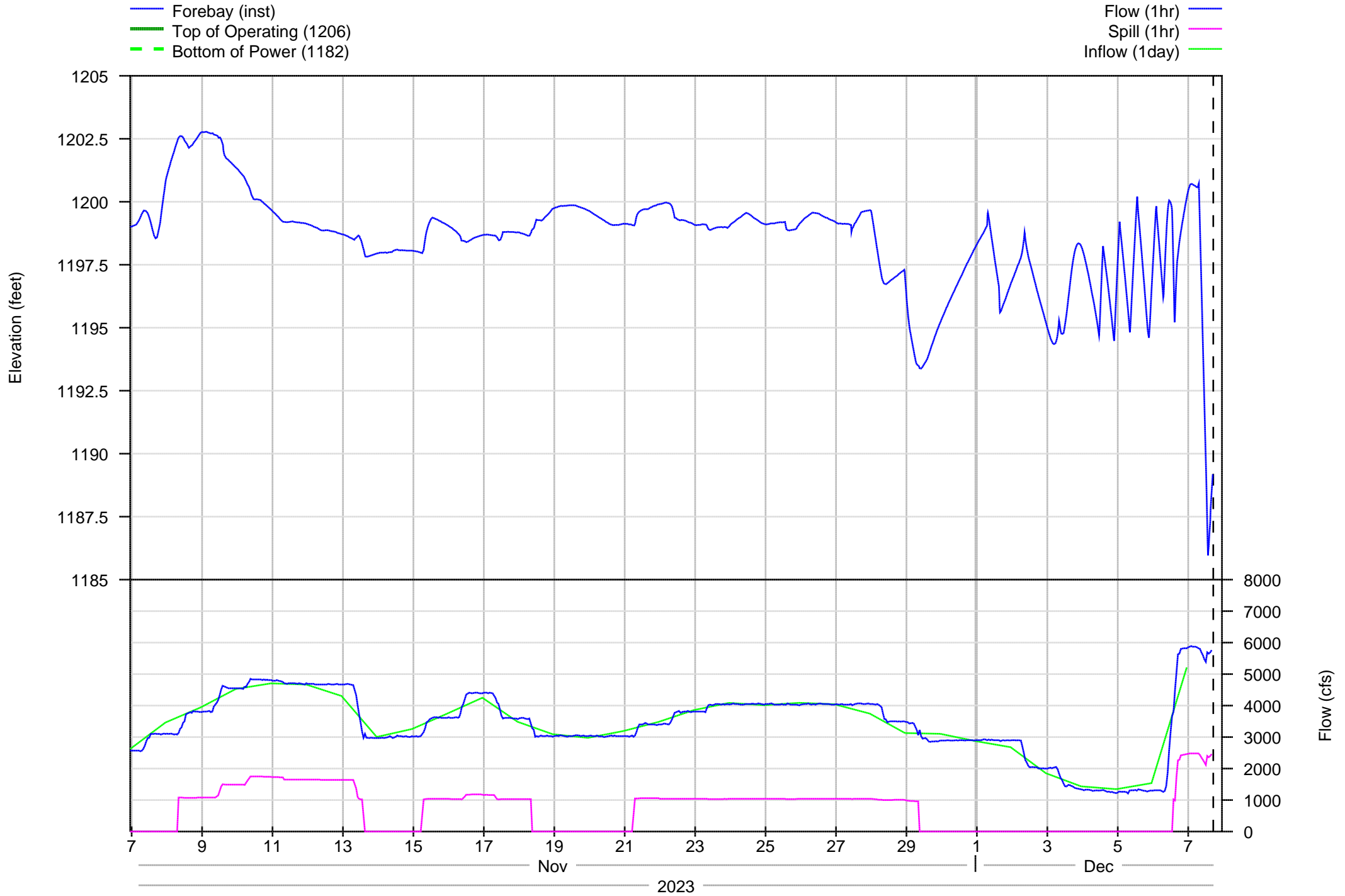
Detroit Project Detail - 30 days

- Forebay (inst)
- Water Control Diagram
- Top of Max Flood Control (1574)
- Top of Flood Control (1569)
- Top of Conservation (1563.5)

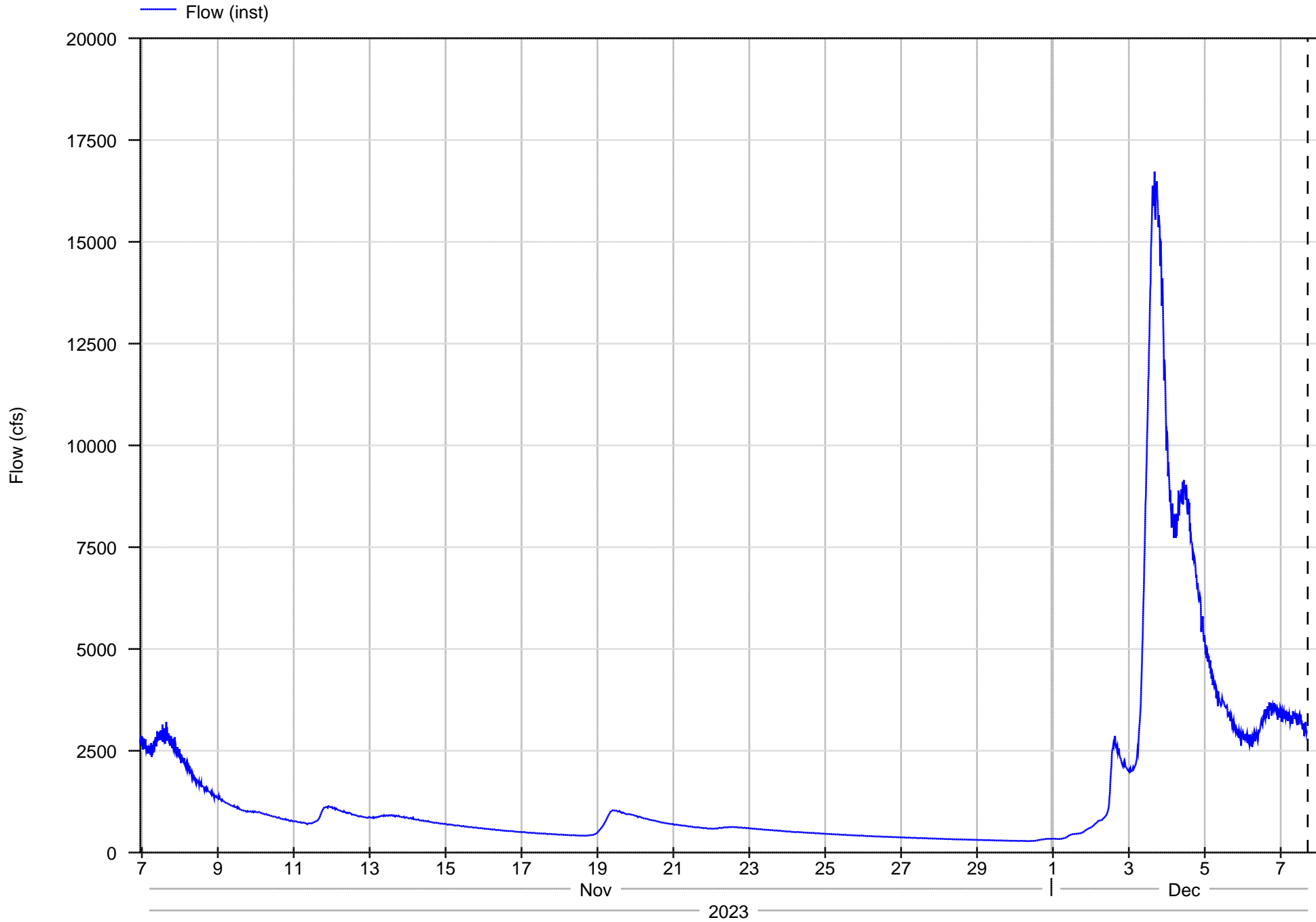
- Inflow (15min)
- Outflow (inst)



Big Cliff Detail - 30 days

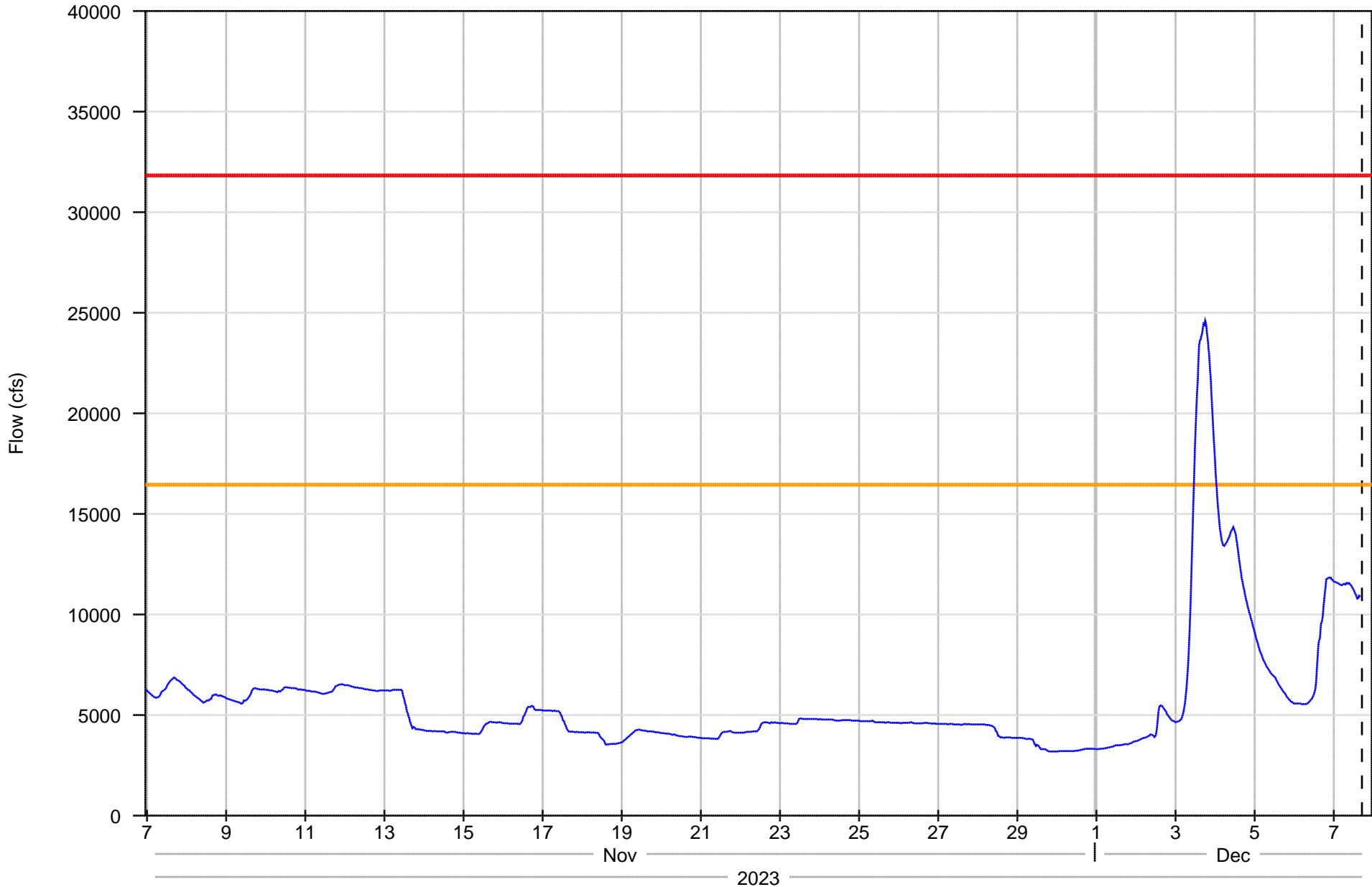


Little North Santiam River near Mehama - 30 days



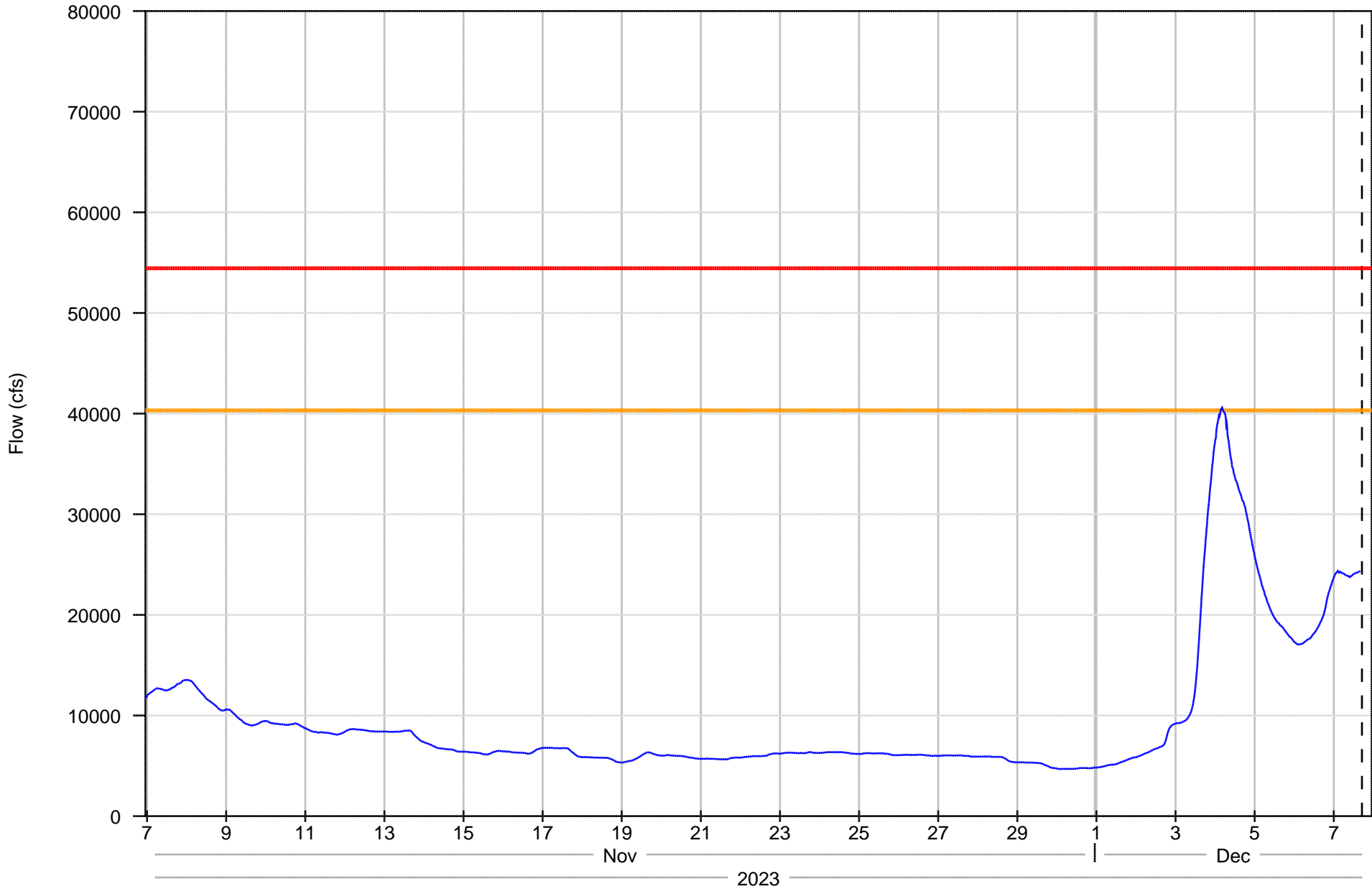
North Santiam River at Mehama - 30 days

- Flow (inst)
- Bank Full (16450.4)
- Minor Flood (31827.91)
- Major Flood (54646.37)



Santiam River at Jefferson - 30 days

- Flow (inst)
- Bank Full (40317.74)
- Minor Flood (54440.12)
- Moderate Flood (101077)
- Major Flood (208639.9)



Willamette River at Salem - 30 days

- Flow (inst)
- Bank Full (94000)
- Minor Flood (154115.88)
- Major Flood (202089.82)

